# WISTER LAKE
# POTEAU RIVER OKLAHOMA

## SECTION AND QUARTER SECTION CORNER REFERENCES FOR

SEC.4 T.4N., R.25E., I M., COUNTY-LE FLORE

### N.W. CORNER

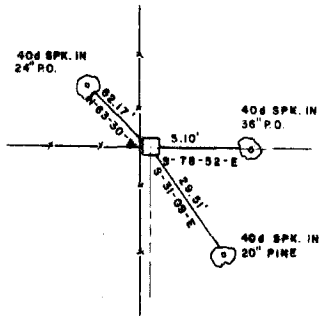


### NORTH 1/4 COR.

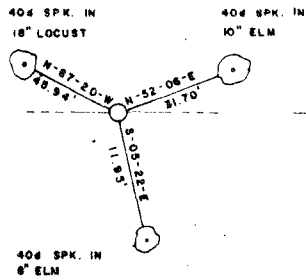


### N.E. CORNER

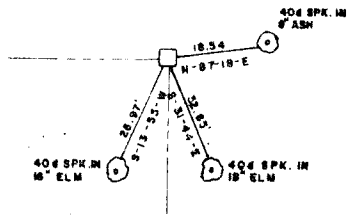


### WEST 1/4 COR.

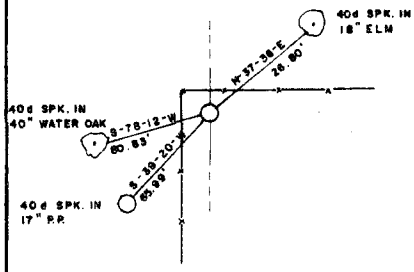


### EAST 1/4 COR.

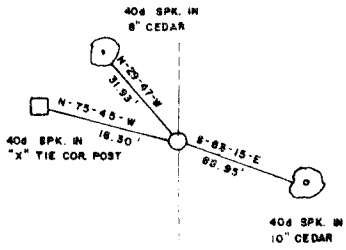


### S.W. CORNER

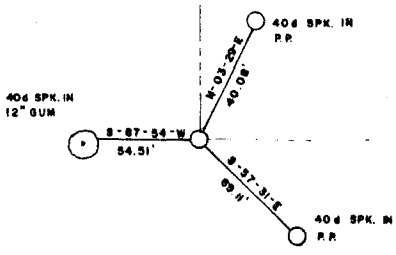


### SOUTH 1/4 COR.

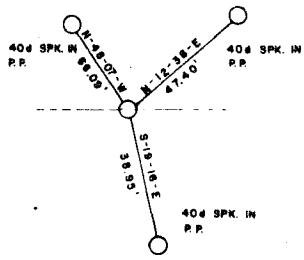


### S.E. CORNER

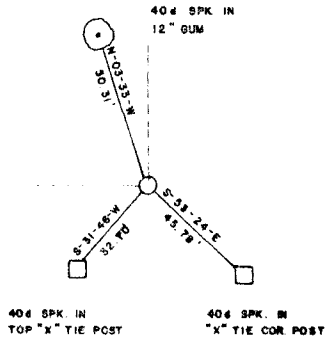


Field Book No. I-230 Date SEP. 1977

LEGEND

- ▲ — MONUMENT FOUND
- △ — MONUMENT SET
- □ — ORIGINAL CORNER
- ● — IRON PIN FOUND
- ○ — IRON PIN SET

CURTIS & GUINN SURVEYING
STONEWALL, OKLA.

Bobby L. Curtis
REGISTERED LAND SURVEYOR NO. 603

Under the Supervision of
U.S. ARMY CORPS OF ENGINEERS
TULSA DISTRICT, OKLAHOMA

SHEET 2 of 2