WISTE LAKE
POTEAU RIVER OKLAHOMA

SECTION AND QUARTER SECTION CORNER REFERENCES FOR

SEC. 24 T.5 N., R.24E., I M., COUNTY-LE FLORE

N.W. CORNER

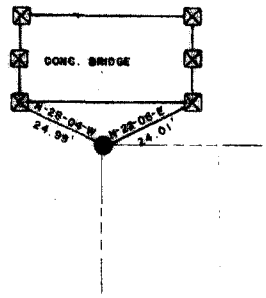

NORTH 1/4 COR.

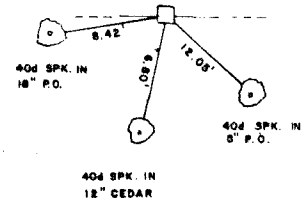

N.E. CORNER

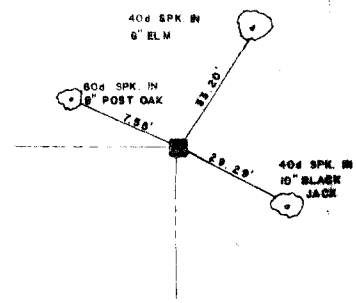

WEST 1/4 COR.

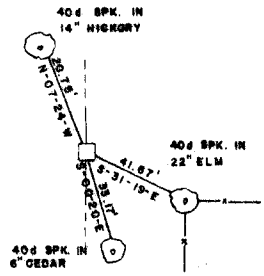

EAST 1/4 COR.

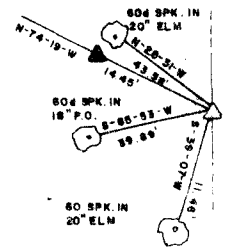

S.W. CORNER

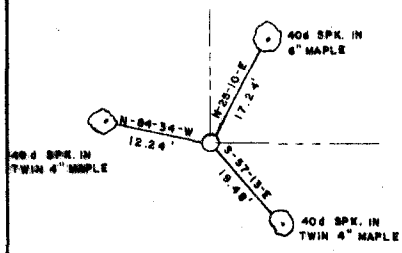

SOUTH 1/4 COR.

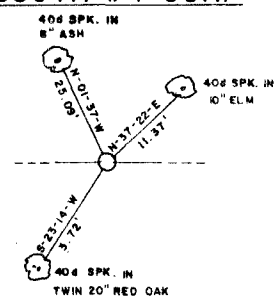

S.E. CORNER

Field Book No. 1-222 Date SEP. 1977

LEGEND

- ▲ — MONUMENT FOUND
- △ — MONUMENT SET
- □ — ORIGINAL CORNER
- ● — IRON PIN FOUND
- ○ — IRON PIN SET

CURTIS & GUINN SURVEYING
STONEWALL, OKLA.

Billy L. Curtis
REGISTERED LAND SURVEYOR NO. 605

Under the Supervision of
U.S. ARMY CORPS OF ENGINEERS
TULSA DISTRICT, OKLAHOMA

SHEET 2 of 2