WISTE RESERVOIR

POTEAU RIVER, OKLAHOMA

SECTION AND QUARTER SECTION CORNER REFERENCES FOR

SEC. 16 T 5 N, R 24 E, I.M. LEFLORE COUNTY

N.W. CORNER

O 5/8" IRON PIN
UNDER WATER

NORTH 1/4 CORNER

+ IN LAKE

N.E. CORNER

+ IN LAKE

WEST 1/4 CORNER

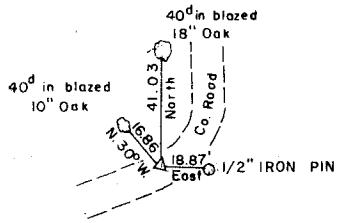

EAST 1/4 CORNER

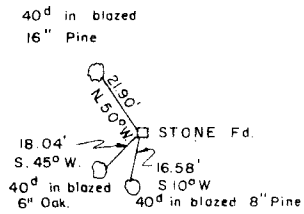

S.W. CORNER

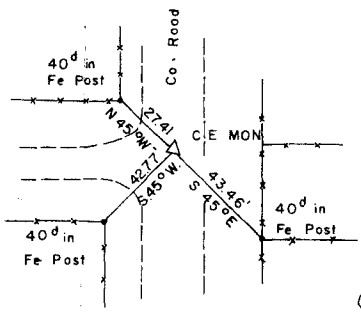

SOUTH 1/4 CORNER

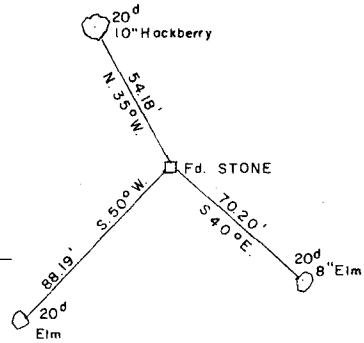

S.E. CORNER

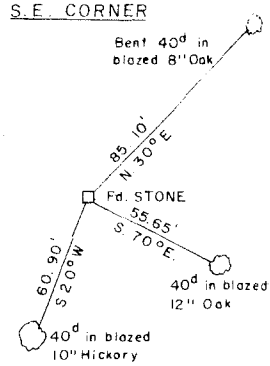

James L. Slade

Scale: 1" = 50'
Date: 1-10-74
Field Book No. 1-221

LEGEND

△ Monument
□ Original Corner
O Iron Pin