AREA "G" WISTER LAKE

POTEAU RIVER, OKLAHOMA

SECTION AND QUARTER SECTION CORNER

REFERENCES FOR

SEC. 12, T 4 N, R25E COUNTY - LEFLORE

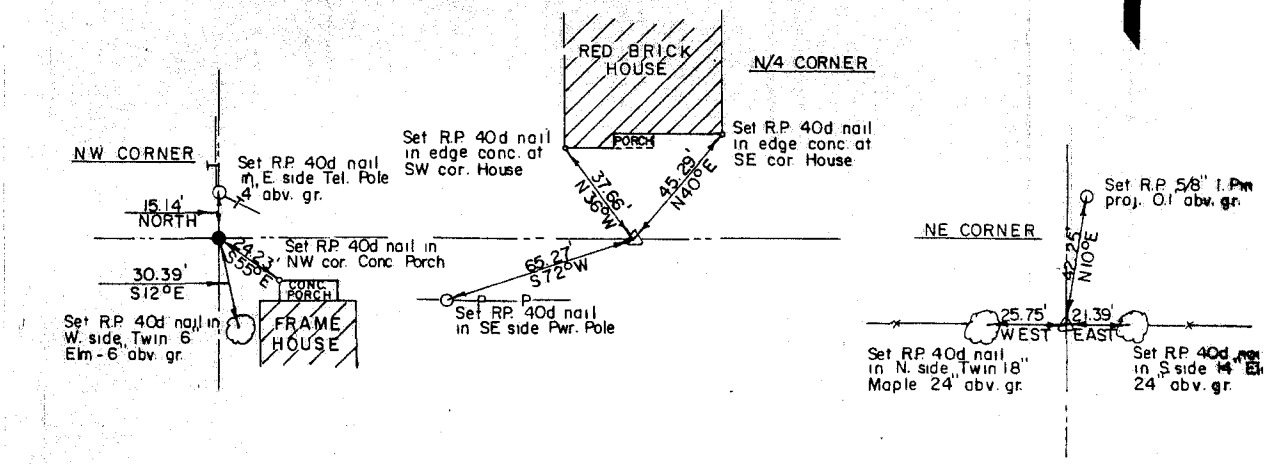



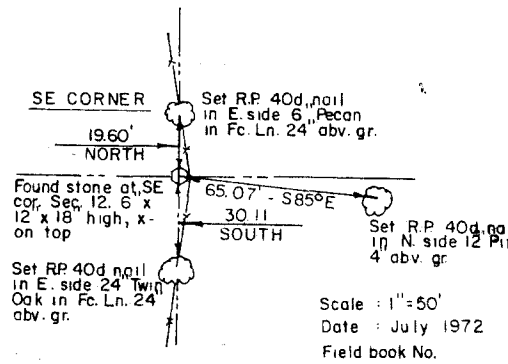

SW CORNER

Set by contractor for Sec. 13, T4N - R25E

S/4 CORNER

Falls in Poteau River

Scale : 1" = 50'

Date : July 1972

Field book No.

LEGEND

- ◁ Monument Set
- ○ Stones Found
- ● Iron pin Found
- ⊙ Okla. State Hwy. Dept. Cor.
- □ USGS Mon, Found
- ◀ Monument Found
- ○ Iron pin Set