W.D. MAYO LOCK AND DAM AND POOL #13
ARKANSAS RIVER, OKLAHOMA

SECTION AND QUARTER SECTION CORNER
REFERENCES FOR

SEC. 27, T 10 N, R 26 E, COUNTY - SEQUOYAH

PERFORMED UNDER CONTRACT NUMBER DACW 56-76-C-0050

N.W. CORNER

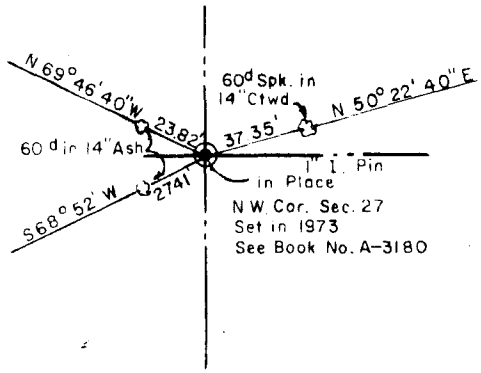

NORTH 1/4 CORNER

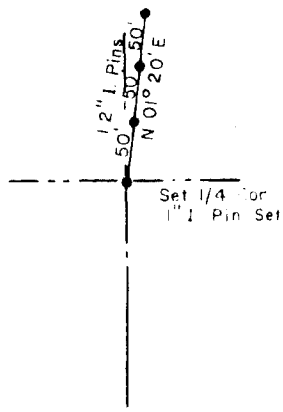

N.E. CORNER

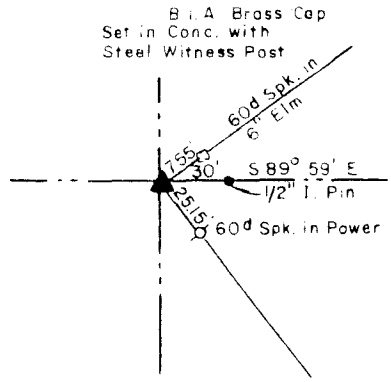

WEST 1/4 CORNER

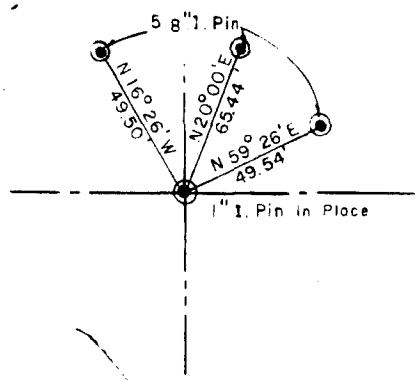

EAST 1/4 CORNER

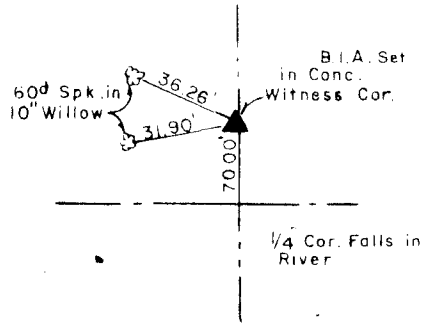

S.W. CORNER

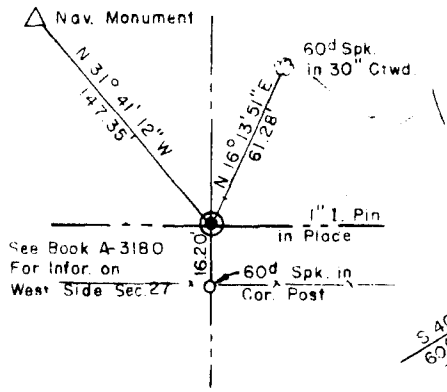

SOUTH 1/4 CORNER

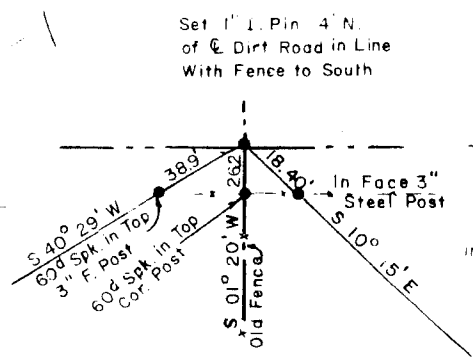

S.E. CORNER

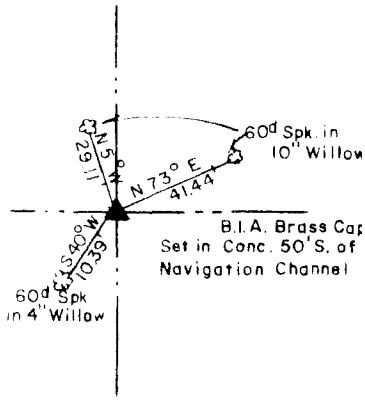

CERTIFICATE OF SURVEY

I HEREBY CERTIFY THAT THE ABOVE PLAT IS A TRUE AND CORRECT REPRESENTATION OF THE SURVEY MADE IN SECTION 27, T 10 N, R 26 E, SEQUOYAH COUNTY, OKLAHOMA.

Field Book No. A-3328

Date: Jan., 1976

BRAWLEY ENGINEERING CORP.
CONSULTING ENGINEERS
Under the Supervision of

LEGEND
- ▭ ORIGINAL CORNER
- ◉ IRON PIN IN PLACE