W.D. MAYO LOCK AND DAM AND POOL #13

ARKANSAS RIVER, OKLAHOMA

SECTION AND QUARTER SECTION CORNER
REFERENCES FOR

SEC. 21 , T 10 N, R 26 E, COUNTY - SEQUOYAH

PERFORMED UNDER CONTRACT NUMBER DACW 56-76-C-0050

N.W. CORNER

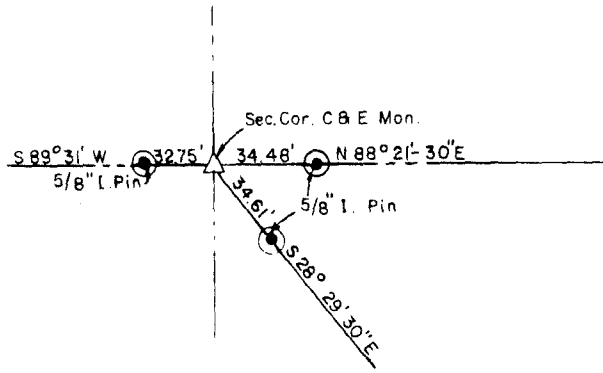

NORTH 1/4 CORNER

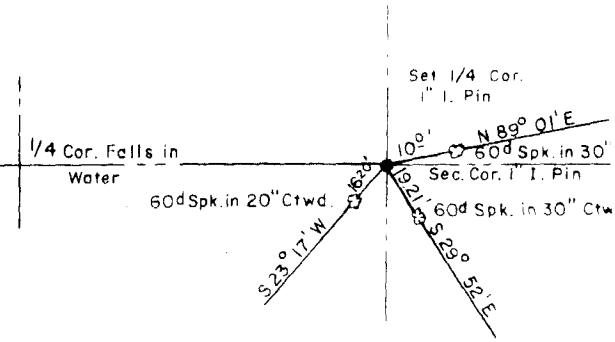

N.E. CORNER

WEST 1/4 CORNER

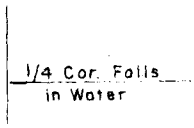

EAST 1/4 CORNER

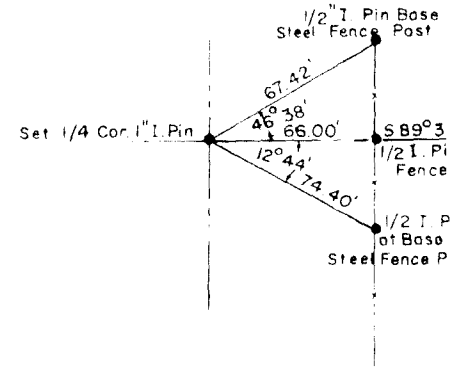

S.W. CORNER

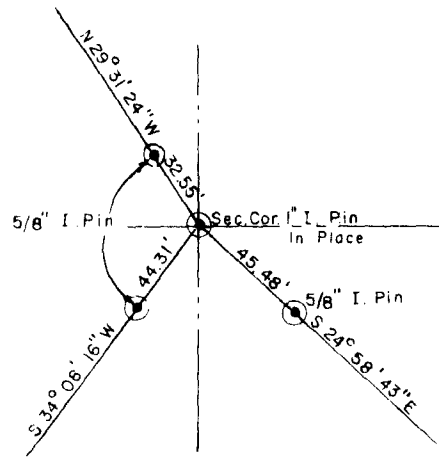

SOUTH 1/4 CORNER

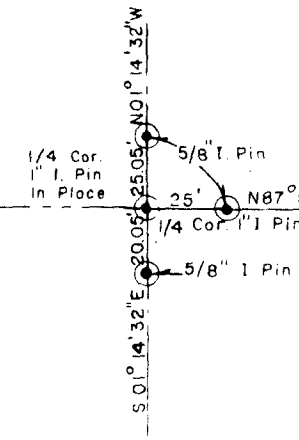

S.E. CORNER

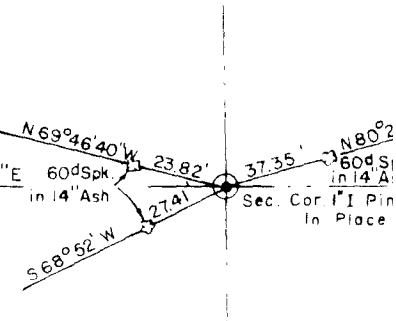

CERTIFICATE OF SURVEY

I HEREBY CERTIFY THAT THE ABOVE PLAT IS A TRUE AND CORRECT REPRESENTATION OF THE SURVEY MADE IN SECTION 21, T 10 N, R 26 E, SEQUOYAH COUNTY, OKLAHOMA.

Field Book No. A-3326

Date: Jan., 1976

BRAWLEY ENGINEERING CORP.
CONSULTING ENGINEERS

Under the Supervision of

U.S. ARMY ENGINEER DISTRICT, TULSA
CORPS OF ENGINEERS

LEGEND

- ORIGINAL CORNER
- IRON PIN IN PLACE
- IRON PIN SET