77-439

W.D MA L & D NO. 14
ARKANSAS RIVER, OKLAHOMA

SECTION AND QUARTER SECTION CORNER REFERENCES FOR

SEC. 20, T.10N., R.26E., I.M., COUNTY- LEFLORE & SEQUOYAH

POINT IN WATER

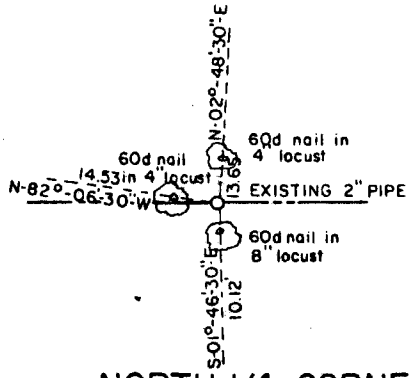

NORTH 1/4 CORNER

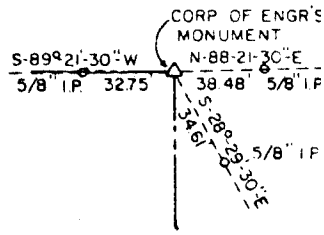

N.E. CORNER

WEST 1/4 CORNER

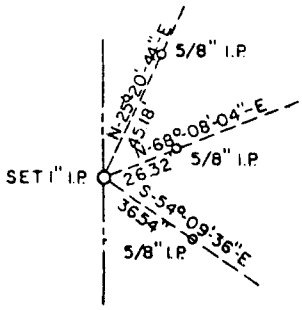

POINT IN WATER

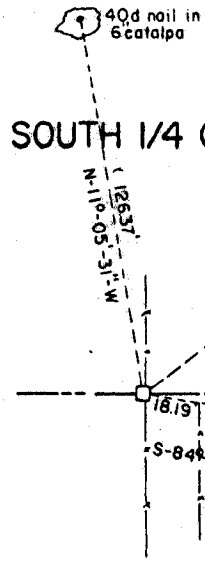

SOUTH 1/4 CORNER

S.W. CORNER

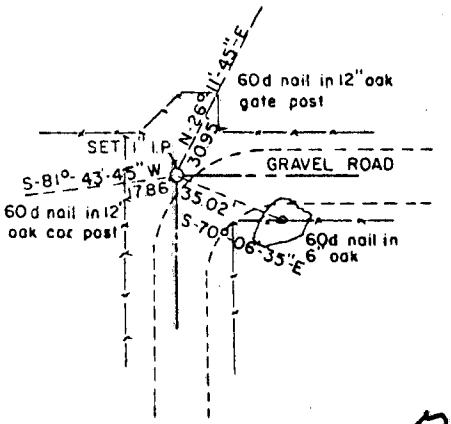

S.E. CORNER

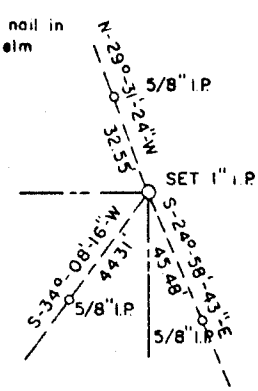

Glen R. Byrd
REGISTERED LAND SURVEYOR

LEGEND

△ - MONUMENT

□ - ORIGINAL CORNER

○ - IRON PIN

NORTH

SCALE: 1" = 50'

DATE: JULY, 1973

FIELD BOOK NO. A-3179

KALMAN & ASSOCIATES INC
CONSULTING ENGINEERS
Box 962 925 N. Flood St.
Norman, Oklahoma 73069
Phone 405-329-1414