PARTIAL BOUNDARY SURVEYS
TENKILLER LAKE
AREA "B"

Performed Under Contract Number DACW 56 – 72 – C – 0015

SEC. 13 T 16 N, R 22 E COUNTY, CHEROKEE

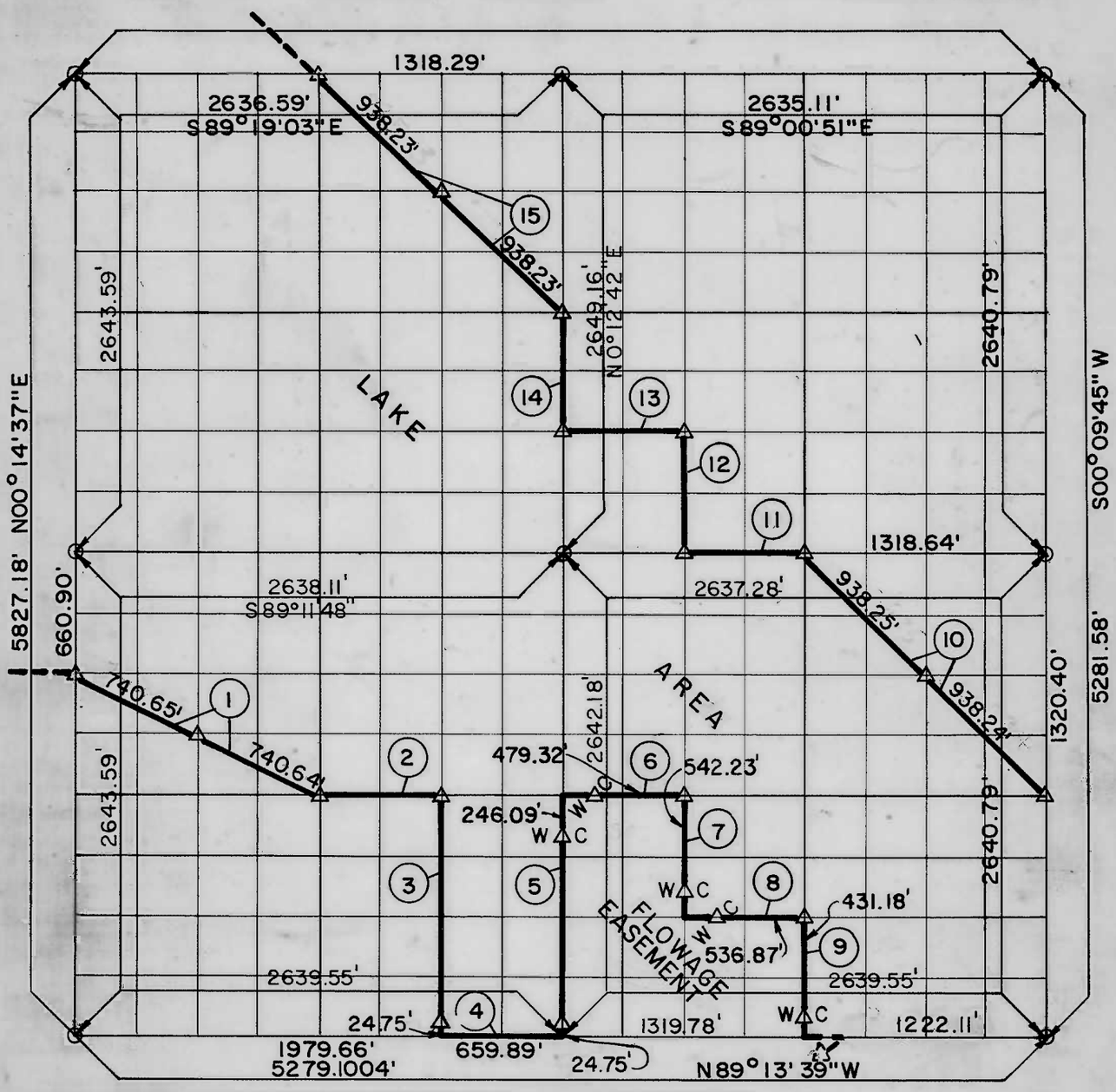

Course No.	Distance	Bearing	Course No.	Distance	Bearing
1	1481.29'	S62°42'55"E	14	662.29'	N00°12'42"E
2	659.71'	S89°12'43"E	15	1876.46'	N44°25'04"W
3	1321.27'	S00°13'11"W			
4	659.89'	S89°13'39"E			
5	1321.09'	N00°12'42"E			
6	659.60'	S89°12'43"E			
7	660.46'	S00°11'58"W			
8	659.74'	S89°13'11"E			
9	660.37'	S00°11'14"W			
10.	1876.49'	N44°28'45"W			
11	659.32'	N89°11'48"W			
12	661.77'	N00°11'58"E			
13	659.18'	N89°09'04"W			

CERTIFICATE OF SURVEY
I HEREBY CERTIFY THAT THE ABOVE PLAT IS A TRUE AND CORRECT REPRESENTATION OF THE SURVEY MADE IN SECTION 13, T 16 N, R 22 E, CHEROKEE COUNTY, OKLAHOMA.

Cline L. Mansur
REGISTERED PROFESSIONAL ENGINEER

REGISTERED PROFESSIONAL ENGINEER CLINE L. MANSUR 976 OKLAHOMA

Field Book No. 4-272 Date Jan. 5, 1972

MANSUR-STEELE-WILLIAMS, INC.
CONSULTING ENGINEERS

Under the Supervision of
U.S. ARMY ENGINEER DISTRICT, TULSA
CORPS OF ENGINEERS

LEGEND
△ MONUMENT
□ ORIGINAL CORNER
○ IRON PIN

TENKILLER LAKE

SECTION AND QUARTER SECTION CORNER REFERENCES FOR

SEC. 13 T 16 N, R 22 E COUNTY-CHEROKEE

NW CORNER

BY OTHERS

N $\frac{1}{4}$ CORNER

BY OTHERS

NE CORNER

BY OTHERS

W $\frac{1}{4}$ CORNER

PG 16, BK 4-271

C. OF SECTION

NOT SET

E $\frac{1}{4}$ CORNER

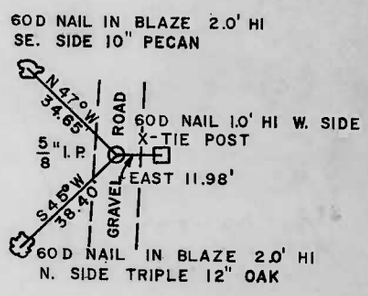

PG 32, BK 4-272

SW $\frac{1}{4}$ CORNER

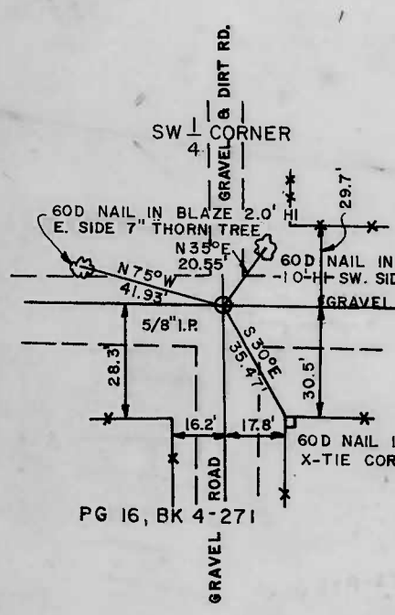

PG 16, BK 4-271

S $\frac{1}{4}$ CORNER

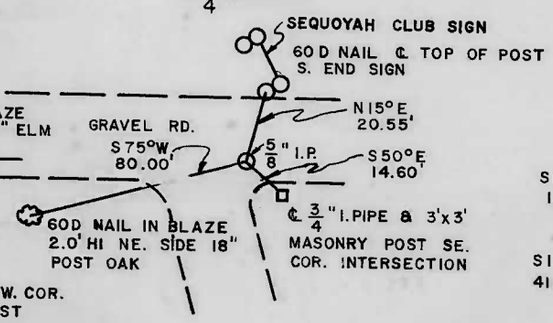

PG 33, BK 4-272

SE CORNER

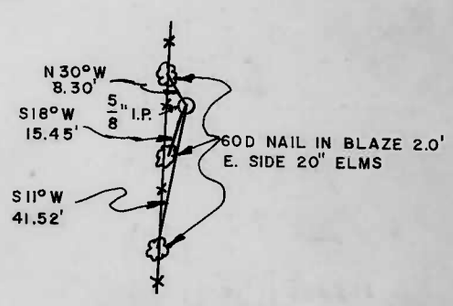

PG 32, BK 4-272

Scale: 1" = 50'

Date: Jan., 1972

Field book No. 4-272

MANSUR-STEELE-WILLIAMS, INC.
CONSULTING ENGINEERS
CONTRACT NUMBER DACW 56-72-C-0015
UNDER THE SUPERVISION OF
U.S. ARMY ENGINEER DISTRICT, TULSA
CORPS OF ENGINEERS

LEGEND

△ - Monument
□ - Original Corner
O - Iron pin