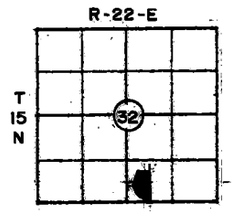

PARTIAL BOUNDARY SURVEYS
TENKILLER LAKE OKLA.
SEC. 32 T-15 -N R-22-E

PARCEL # 49

D.O. NO. 0001

COUNTY CHEROKEE

Performed Under Contract No. DACA 56-88-D-0047

BASIS OF BEARINGS AS PER C OF E BNDRY. PLATS & BOOKS!

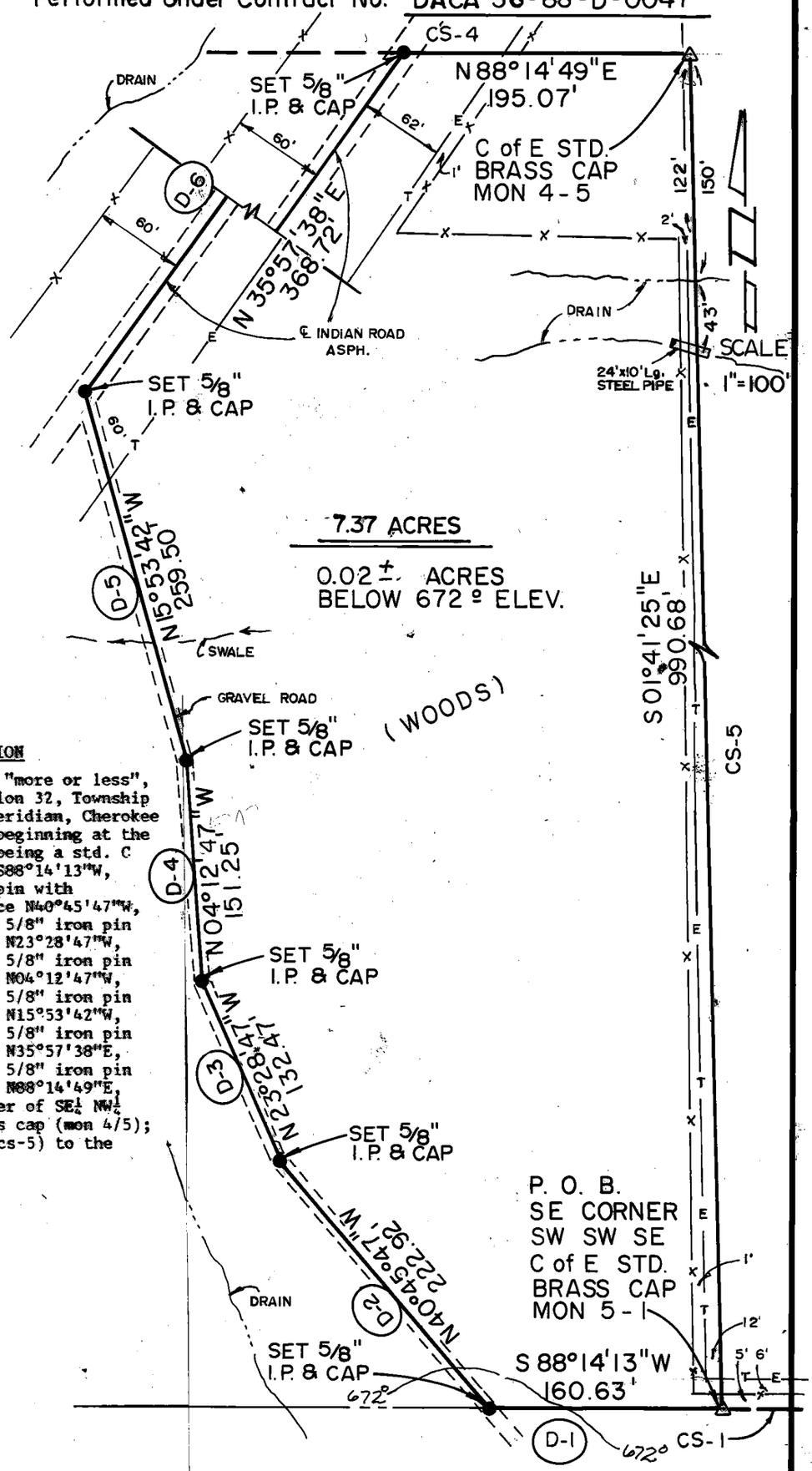

PARCEL #49 DESCRIPTION

Parcel #49 containing 7.37 Acres, "more or less", located in the W½ SW¼ SE¼ of Section 32, Township 15 North, Range 22 East, Indian Meridian, Cherokee County, Oklahoma, described as: beginning at the southeast corner of SW¼ SW¼ SE¼, being a std. C of E brass cap (mon 5-1); thence S88°14'13"W, 160.63 feet (D-1) to a 5/8" iron pin with aluminum cap in gravel road; thence N40°45'47"W, 222.92 feet (D-2) along road to a 5/8" iron pin with aluminum cap in road; thence N23°28'47"W, 132.47 feet (D-3) along road to a 5/8" iron pin with aluminum cap in road; thence N04°12'47"W, 151.25 feet (D-4) along road to a 5/8" iron pin with aluminum cap in road; thence N15°53'42"W, 259.50 feet (D-5) along road to a 5/8" iron pin with aluminum cap in road; thence N35°57'38"E, 368.72 feet (D-6) along road to a 5/8" iron pin with aluminum cap in road; thence N88°14'49"E, 195.07 feet to the northeast corner of SE¼ NW¼ SW¼ SE¼, being a std. C of E brass cap (mon 4/5); thence S01°41'25"E, 990.68 feet (cs-5) to the point of beginning.

Field Book No. 4-293 Date 11-88

CERTIFICATE OF SURVEY

I Hereby Certify That The Above Plat is a True and Correct Representation of the Survey.

BASIL E. SCOTT JR. L.S. 545

SCOTT & ASSOCIATES INC.
LAND SURVEYORS

U.S. ARMY CORPS OF ENGINEERS
TULSA DISTRICT

—LEGEND—

△ MONUMENT
□ ORIGINAL CORNER
● IRON PIN W/CAP

REFERENCES

PARTIAL BOUNDARY SURVEYS
TENKILLER LAKE OKLA.
SEC. 32 T-15-N R-22-E

COUNTY CHEROKEE

D.O. NO. 0001 Performed Under Contract No. DACA 56-88-D-0047

PARCEL #49

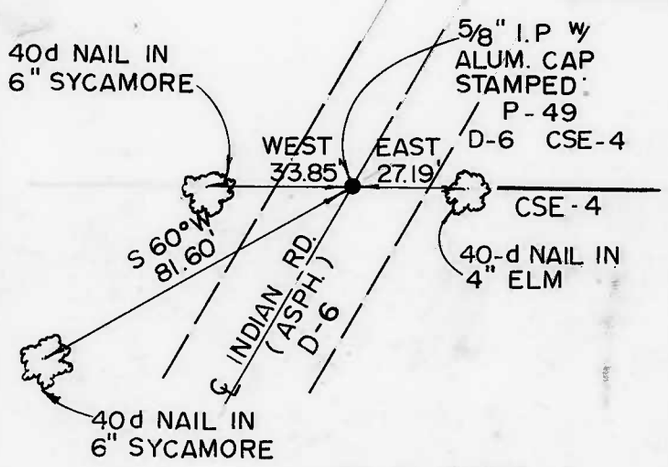

D-6, CSE. 4

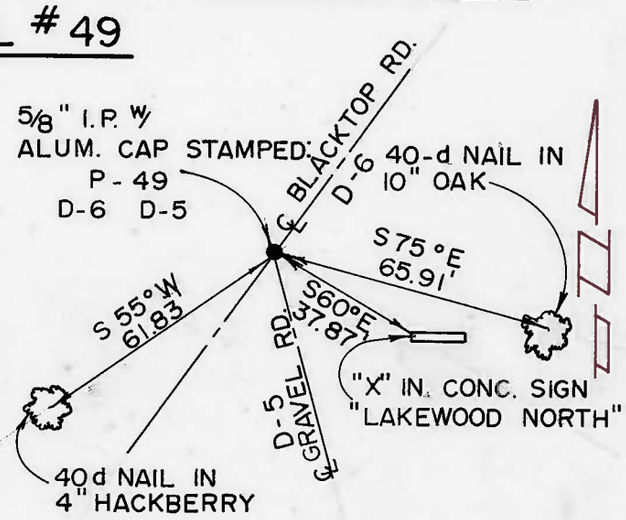

D-6, D-5

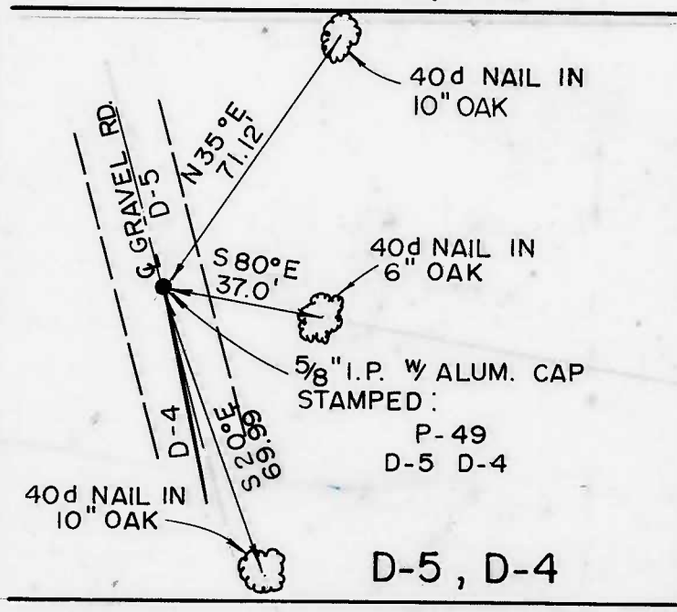

D-5, D-4

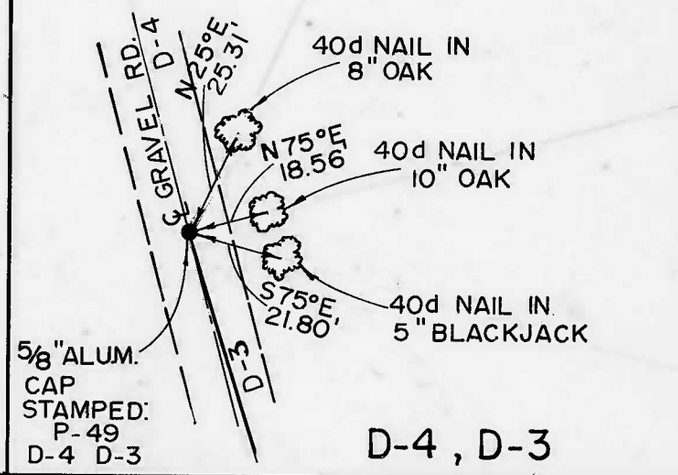

D-4, D-3

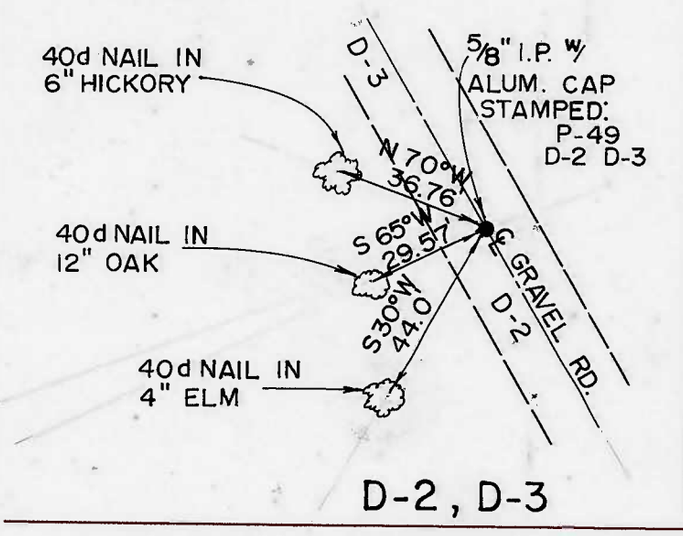

D-2, D-3

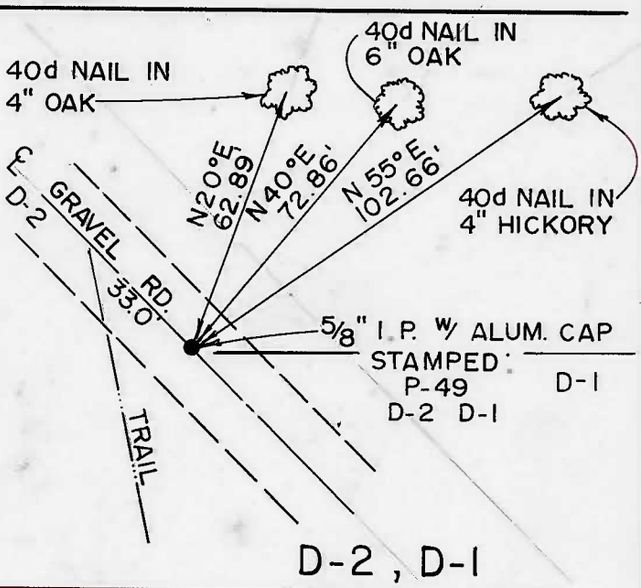

D-2, D-1

Field Book No. 4-293 Date 11-88

CERTIFICATE OF SURVEY

I Hereby Certify That The Above Plat is a True and Correct Representation of the Survey.

BASIL E. SCOTT JR. L.S. 545

SCOTT & ASSOCIATES, INC.
LAND SURVEYORS

U.S. ARMY CORPS OF ENGINEERS
TULSA DISTRICT

—LEGEND—

△ MONUMENT
□ ORIGINAL CORNER
○ IRON PIN W/CAP