PARTIAL BOUNDARY SURVEYS

AREA "D"
TENKILLER FERRY LAKE
ILLINOIS RIVER, OKLAHOMA

Performed Under Contract Number DACW 56-73-C-0113

SEC. 32 , T 15 N, R 22 E CHEROKEE COUNTY

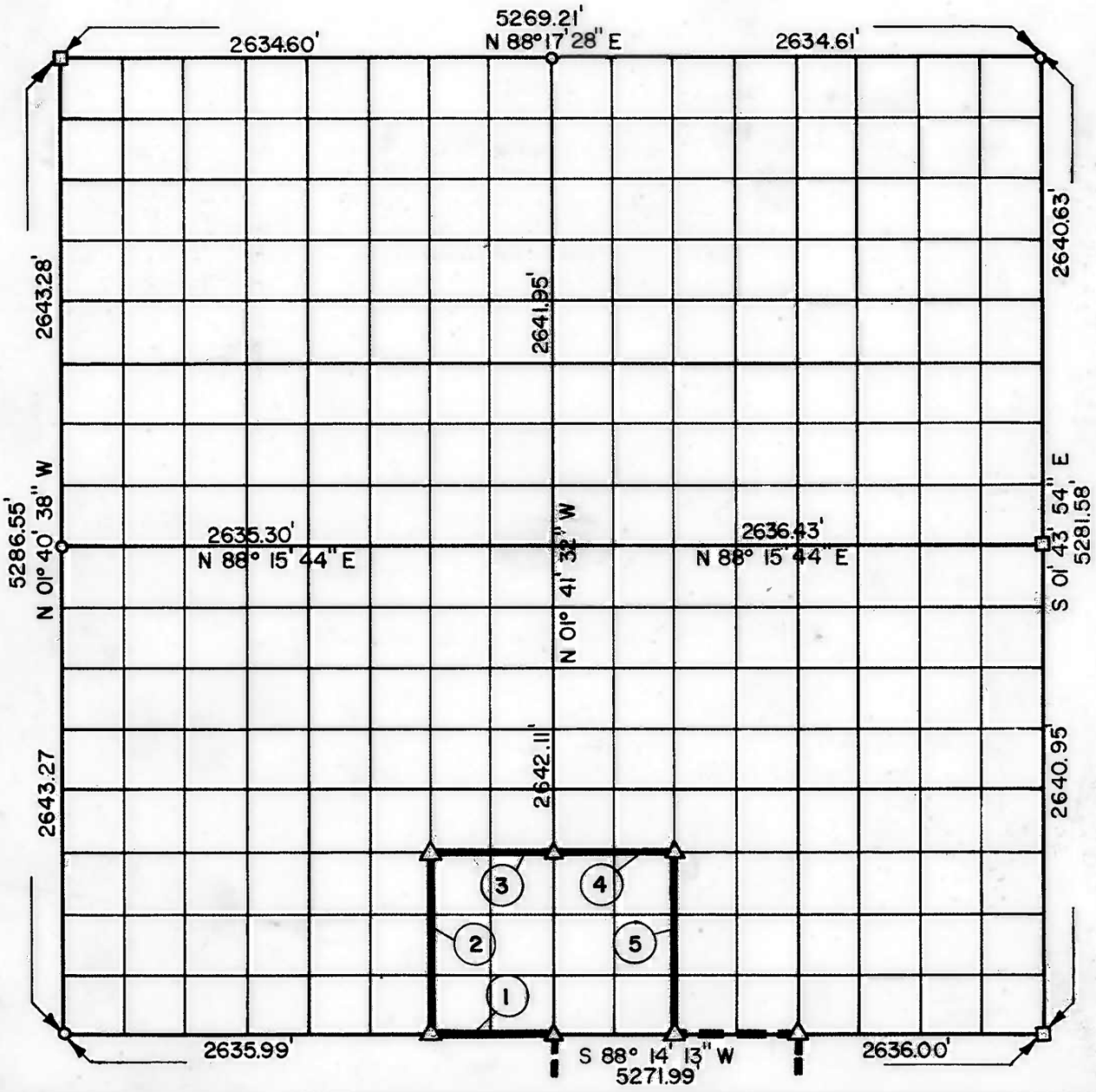

Course No.	Distance	Bearing	Course No.	Distance	Bearing
1	659.00'	S 88° 14' 13" W			
2	990.88'	N 01° 41' 17" W			
3	658.93'	N 88° 14' 42" E			
4	659.04'	N 88° 14' 49" E			
5	990.68'	S 01° 41' 25" E			

Field Book No. 4-293 Date: JULY 17, 1973

PLUMMER-BRUMMETT, INC.
CONSULTING ENGINEERS & SURVEYORS
2504 E. 14th Pl., Tulsa, Okla., 74104, Tel. (918) 939-2251

Under the Supervision of

U.S. ARMY ENGINEER DISTRICT, TULSA
CORPS OF ENGINEERS

LEGEND
- ▲ MONUMENT
- □ ORIGINAL CORNER
- o IRON PIN

CERTIFICATE OF SURVEY
I HEREBY CERTIFY THAT THE ABOVE PLAT IS A TRUE AND CORRECT REPRESENTATION OF THE SURVEY MADE IN SECTION 32, T 15 N, R 22 E, CHEROKEE COUNTY, OKLAHOMA.

L.S. 100

REGISTERED LAND SURVEYOR

SECTION AND QUARTER SECTION CORNER
REFERENCES FOR
SEC. 32, T 15 N, R 22 E, CHEROKEE COUNTY

N.W. CORNER

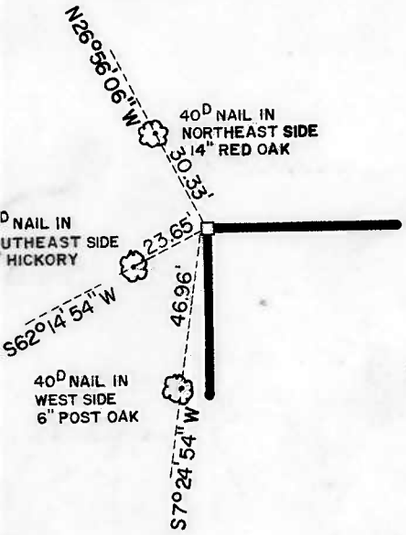

NORTH 1/4 COR.

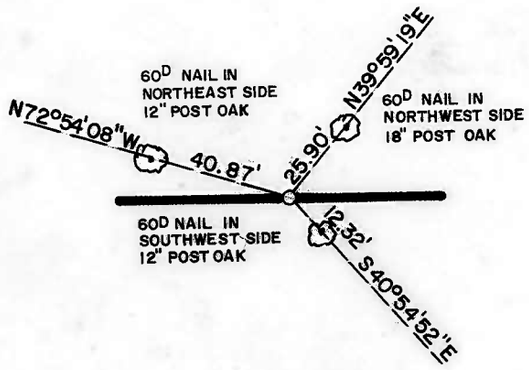

N.E. CORNER

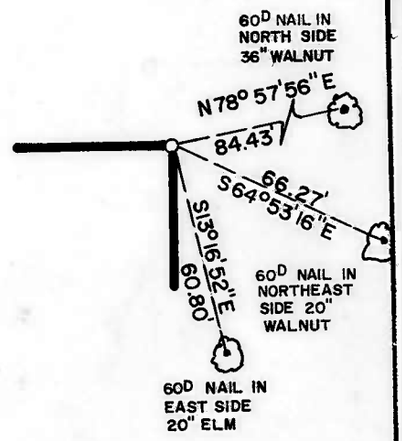

SCALE: 1" = 50'

WEST 1/4 COR.

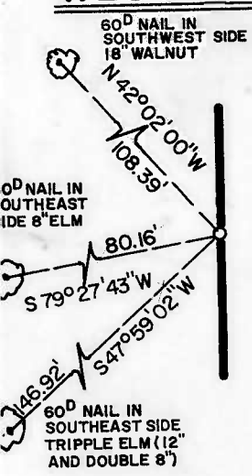

EAST 1/4 COR.

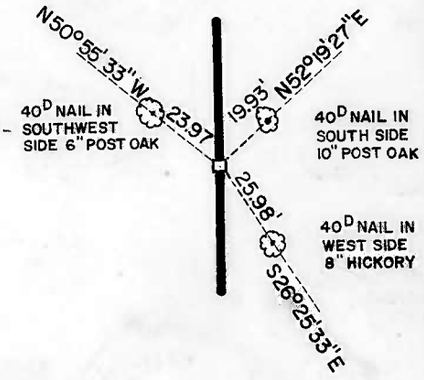

S.W. CORNER

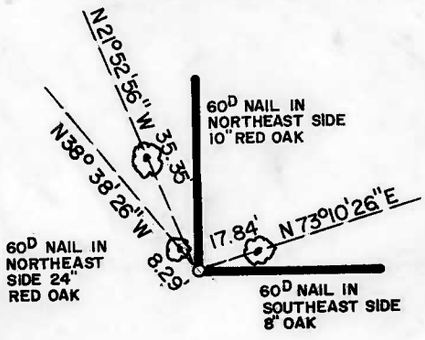

SOUTH 1/4 COR.

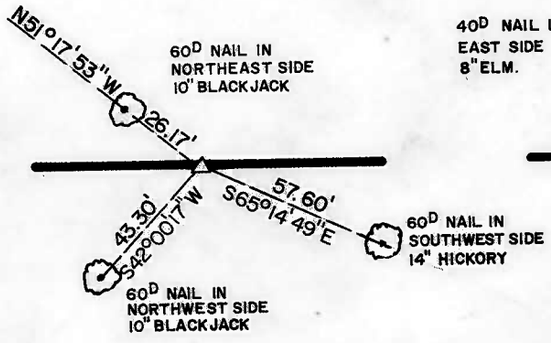

S.E. CORNER

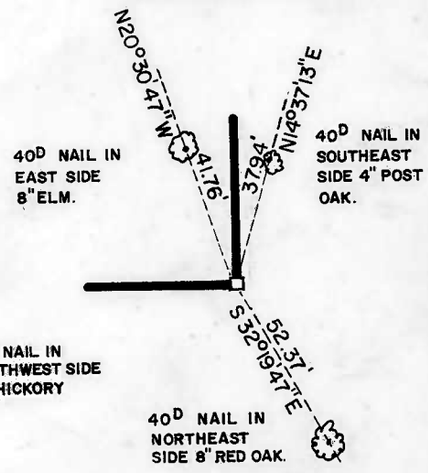

LEGEND

- △ MONUMENT
- □ ORIGINAL CORNER
- ○ IRON PIN

PLUMMER-BRUMMETT, INC.
CONSULTING ENGINEERS & SURVEYORS
2504 E. 14th Pl., Tulsa, Okla., 74104, Tel. (918) 939-2251

Under the Supervision of
U.S. ARMY ENGINEER DISTRICT, TULSA
CORPS OF ENGINEERS

FIELD BOOK NO. A-293
DATE JULY 17, 1973

REGISTERED LAND SURVEYOR
JAMES W. PLUMMER
L. S. 100
OKLAHOMA

REGISTERED LAND SURVEYOR