RECORD BOUNDARY PLAT
TENKILLER LAKE
ILLINOIS RIVER, OKLAHOMA

SEC. 23 T 13N R 21E SEQUOYAH COUNTY

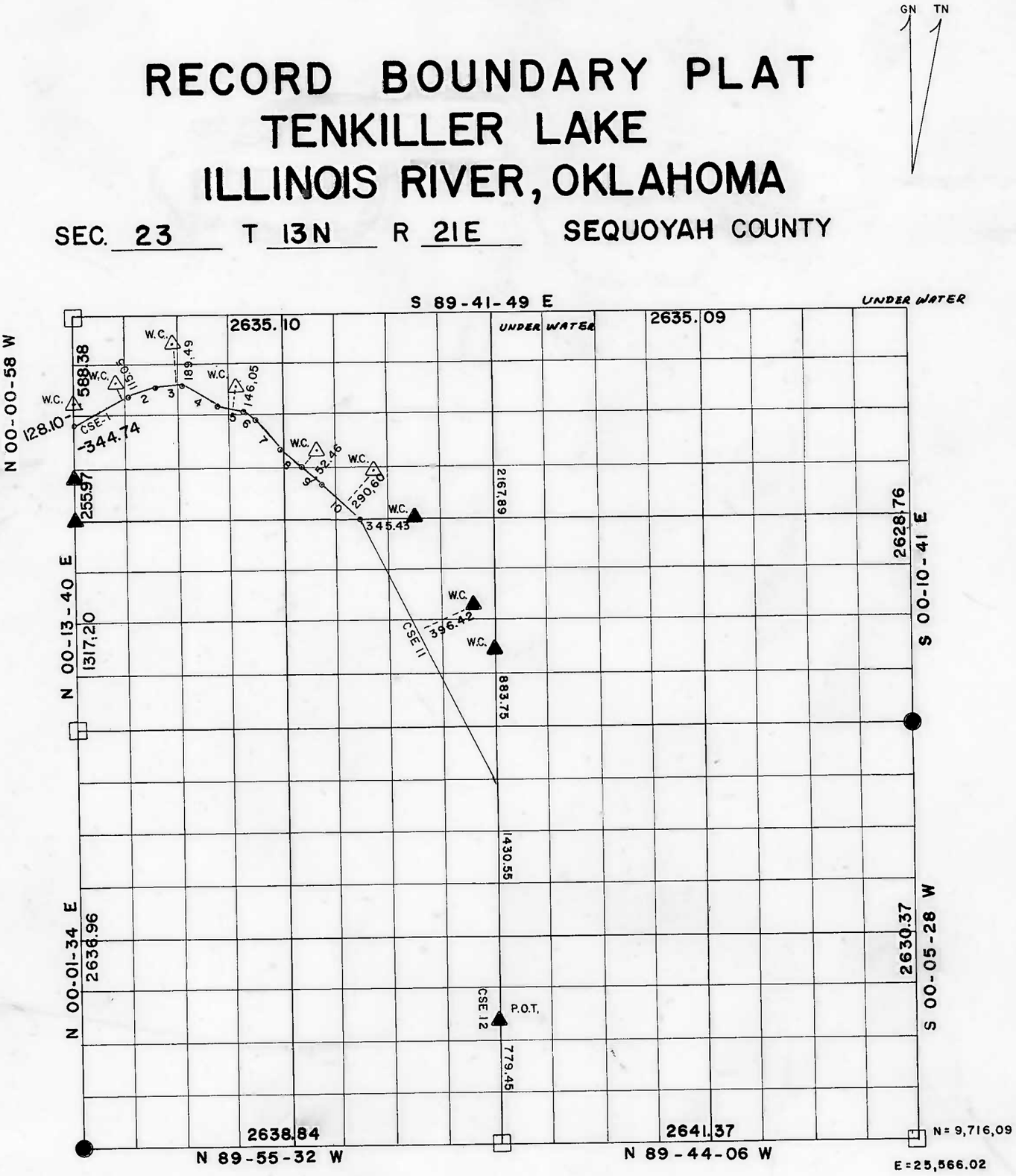

NOTE: ALL BEARINGS AND DISTANCE ARE GRID

Course No.	Distance	Bearing	Course No.	Distance	Bearing
1	365.24	N 61-59-14 E			
2	185.54	N 68-52-45 E			
3	182.54	N 81-39-49 E			
4	266.11	S 59-23-57 E			
5	156.05	S 74-46-42 E			
6	94.29	S 49-44-08 E			
7	243.67	S 40-36-44 E			
8	170.63	S 48-21-59 E			
9	150.93	S 46-25-01 E			
10	360.48	S 49-28-27 E			
11	1930.90	S 25-45-01 E			
12	2210.00	S 00-05-32 W			

RTIFICATE OF SURVEY Field Book No. 4-326 Date SEP. 1982

EREBY CERTIFY THAT THE ABOVE
AT IS A TRUE AND CORRECT
PRESENTATION OF THE SURVEY
THE ABOVE SECTION

Bobby L. Curtis

GISTERED LAND SURVEYOR NO. 603

CURTIS & GUINN SURVEYING
STONEWALL, OKLA.

Under the Supervision of
U.S. ARMY CORPS OF ENGINEERS
TULSA DISTRICT, OKLAHOMA

SHEET 1 of 2

LEGEND

- △ — MONUMENT SET
- ▲ — MONUMENT FOUND
- □ — ORIGINAL CORNER
- ● — IRON PIN FOUND
- ○ — IRON PIN SET

TENKILLER LAKE
ILLINOIS RIVER OKLAHOMA

SECTION AND QUARTER SECTION CORNER REFERENCES FOR

SEC. 23 T.13N., R.21 E., I M., COUNTY-SEQUOYAH

N.W. CORNER

N.E. CORNER

NORTH 1/4 COR.



WEST 1/4 COR.

EAST 1/4 COR.



S.W. CORNER

SOUTH 1/4 COR.

S.E. CORNER

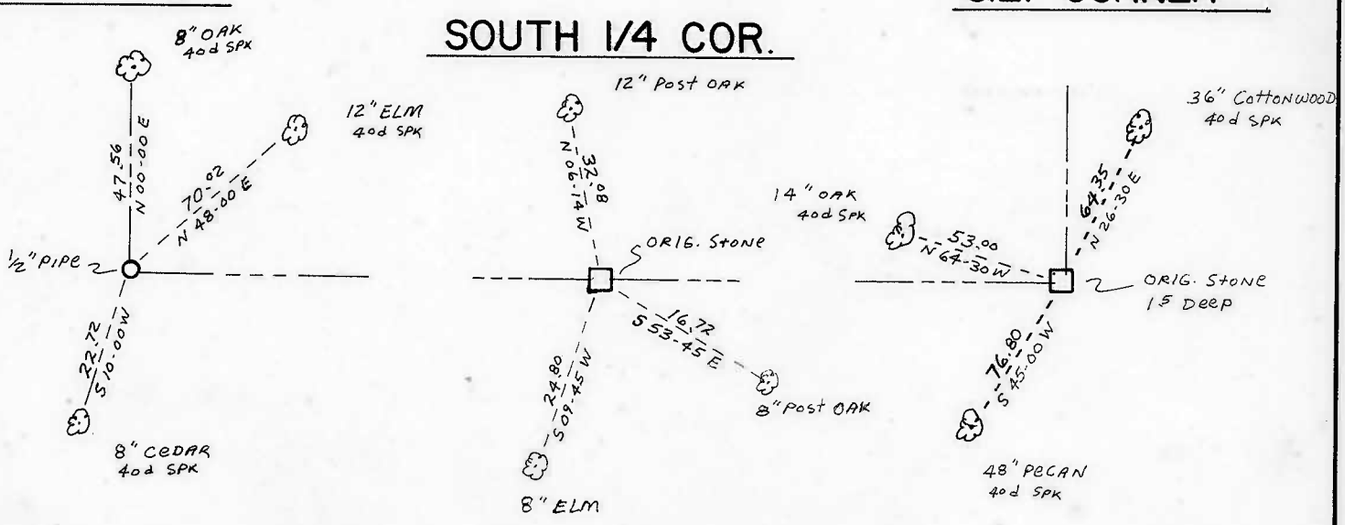

Field Book No. _____ Date SEP. 19

CURTIS & GUINN SURVEYING
STONEWALL, OKLA.

Bolly L. Curtis
REGISTERED LAND SURVEYOR NO. 603

Under the Supervision of
U.S. ARMY CORPS OF ENGINEERS
TULSA DISTRICT, OKLAHOMA

LEGEND

- ▲ — MONUMENT FOUND
- △ — MONUMENT SET
- □ — ORIGINAL CORNER
- ● — IRON PIN FOUND
- ○ — IRON PIN SET

SEC. 23 T. 13N R. 21E COUNTY SEQUOYAH

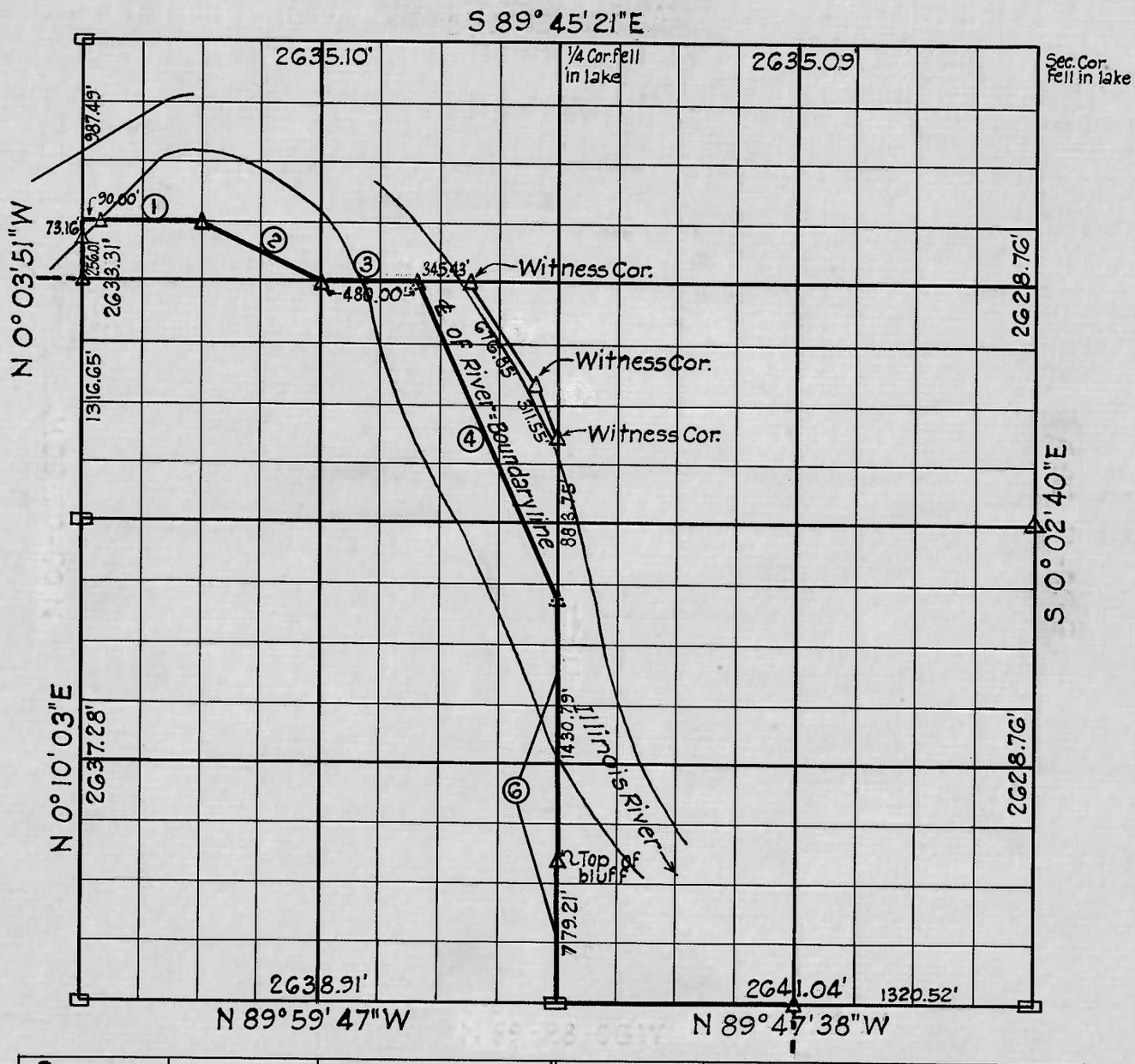

Course Number	Distance	Bearing	Course Number	Distance	Bearing
1	658.46	S 89° 46' 28" E			
2	737.38	S 63° 16' 29" E	Thence traverse through witness corners		
3	825.43	S 89° 46' 51" E	to witness corner on right bank of river		
4	676.85	S 33° 39' 51" E	to witness corner on right bank of river		
5	311.55	S 22° 04' 01" E	to witness corner on right bank of river		
6	3093.75	S 0° 00' 36" W	witness corner to south one quarter cor.		
	Boundary	continued			
3	480.00	S 89° 46' 51" E	to center of Illinois River		
4	1928.38	S 25° 44' 55" E	along centerline of Illinois River		
6	2210.00	S 0° 00' 36" W	centerline of Illinois River to 1/4 corner		

Book No. 4-267 Date: June, 1970

I, Charles J. Finklea, a Registered Land Surveyor, do hereby certify that the above plat is a true and accurate survey of Sec. 23, T 13 N, R 21 E, as made under my supervision.

LEGEND
△ Monument
□ Original Stone
○ Iron Pin

Charles J. Finklea
Registered Land Surveyor No. 35