OR. GIBSON LAKE
GRAND RIVER, OKLAHOMA
SECTION AND QUARTER SECTION CORNER
REFERENCES FOR

SEC. 29, T 21N, R 19E COUNTY MAYES

N

N.W. CORNER

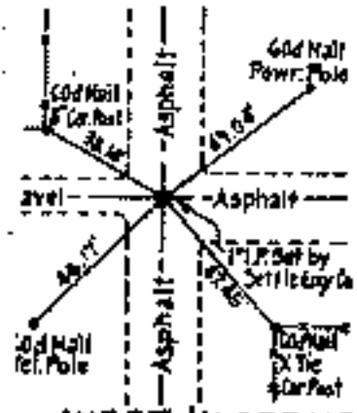

NORTH 1/4 CORNER

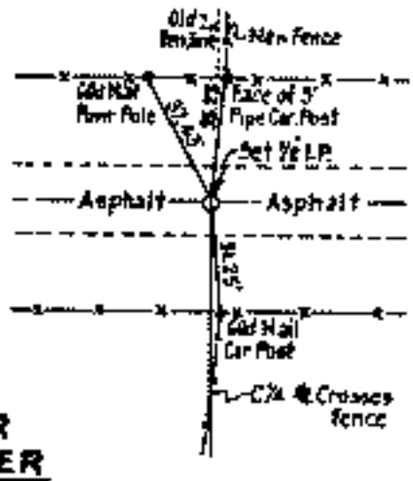

N.E. CORNER

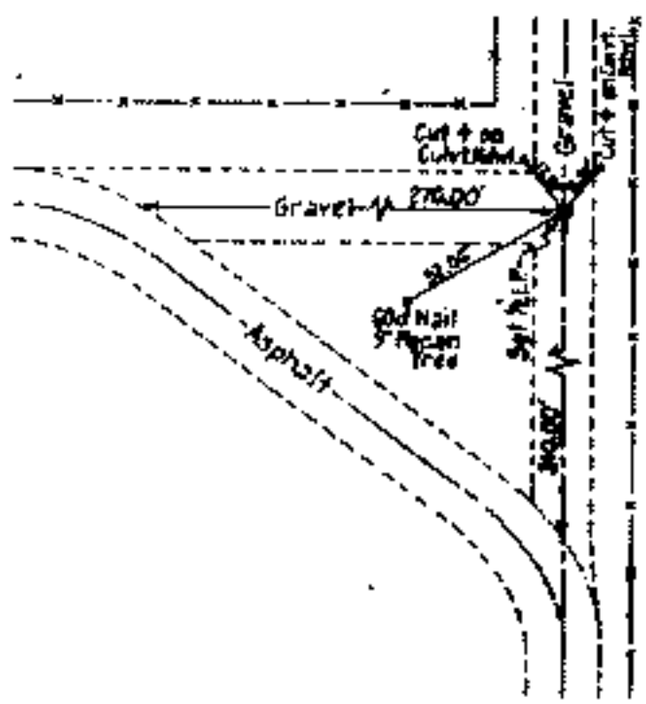

WEST 1/4 CORNER BOUNDARY CORNER



EAST 1/4 CORNER

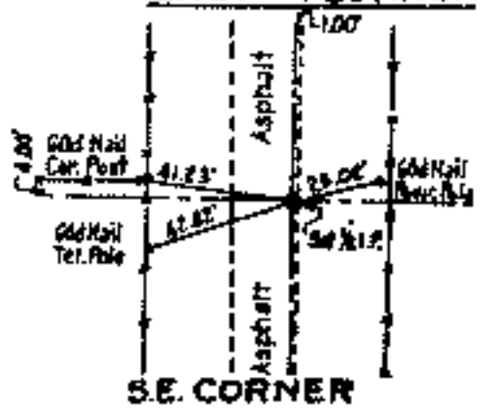

S.W. CORNER

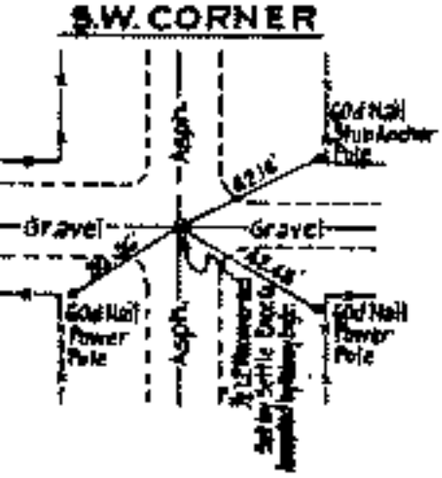

SOUTH 1/4 CORNER BOUNDARY LINE

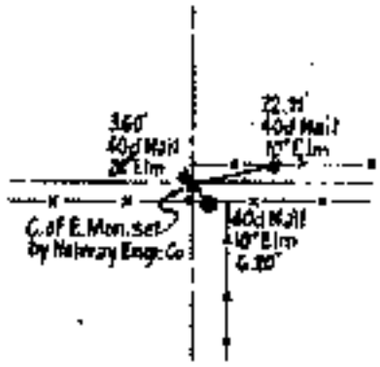

S.E. CORNER BOUNDARY CORNER

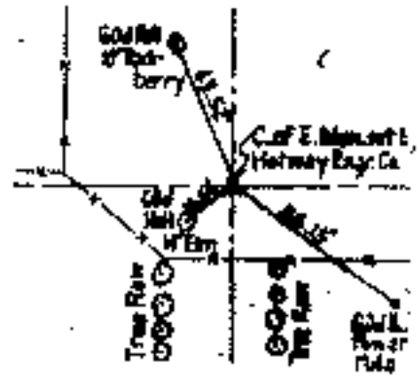

SAN JUAN ENGINEERING CO.

Scale: 1" = 50'
Date: Oct. 1971
Field Book No. 5-1837

LEGEND

△ Monument
▭ Original Corner

Sec. 29 T 21N R19E