SECTION AND QUARTER SECTION CORNER REFERENCES F

SEC. 6, T. 20 N., R. 20 E., COUNTY MAYES

N.W. CORNER

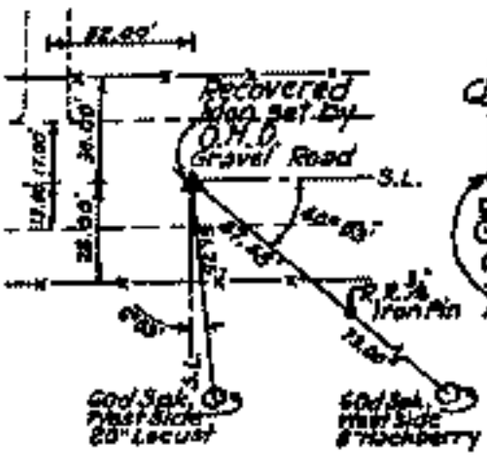

NORTH ¼ COR.

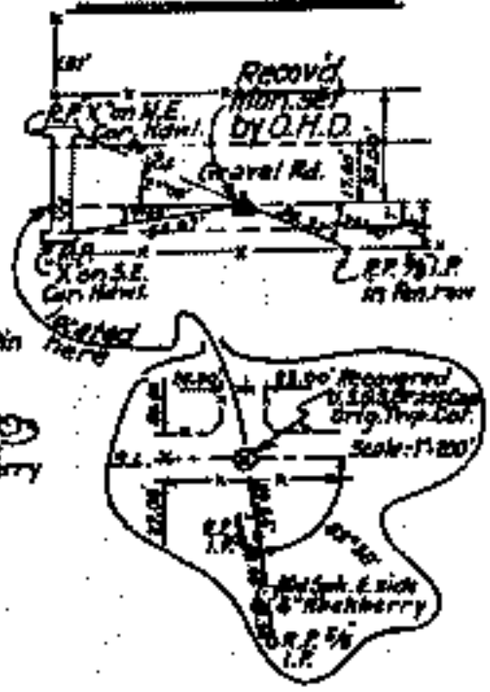

N.E. CORNER

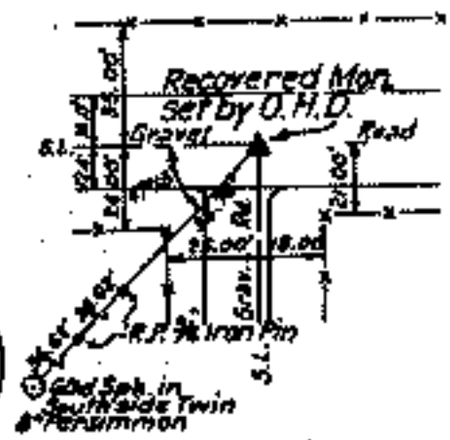

WEST ¼ COR.

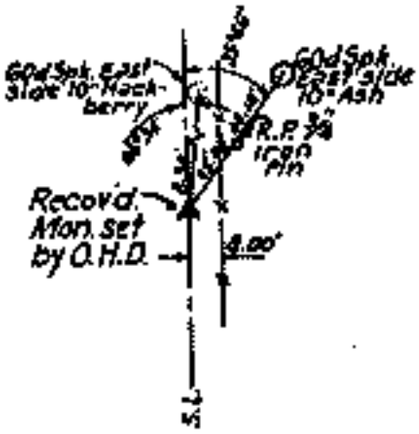

EAST ¼ COR.

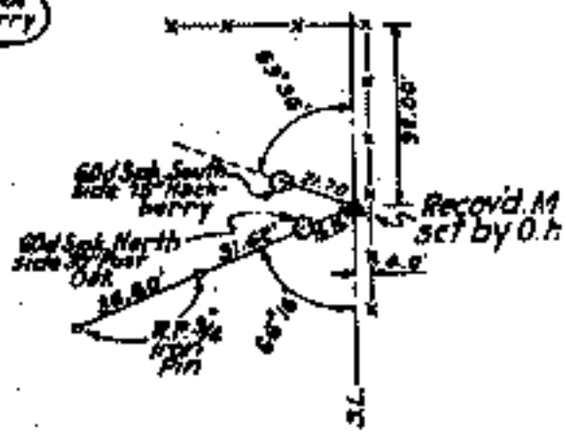

S.W. CORNER

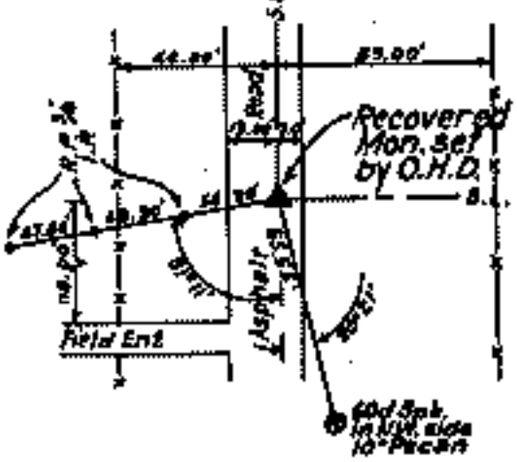

SOUTH ¼ COR.

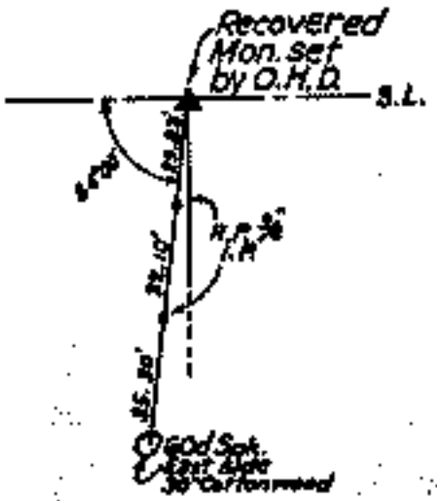

S.E. CORNER

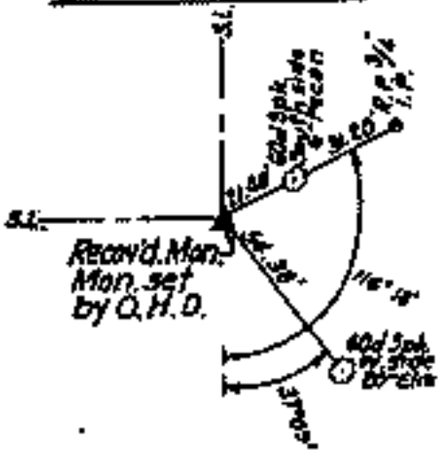

Sheet 2 of 2

Scale:- 1" = 50'
Date:- Feb. - July, 19
Field Book No. 5-19

Certificate of Survey

I hereby certify that the above plat is a true and correct representation of the survey made in Section 6, T. 20 N., R. 20 E., Mayes County, Oklahoma.

Charles J. Finklea
Registered d Surveyor No. 35

Legend

- △ Monument
- □ Orig. Corner
- ○ Iron Pin
- ▲ on. by O.H.D