FORT GIBSON LAKE, AREA "I"
OKLAHOMA

SECTION AND QUARTER SECTION CORNER REFERENCES FOR

SEC. 24, T. 20 N., R. 18 E., COUNTY MAYES

N.W. CORNER

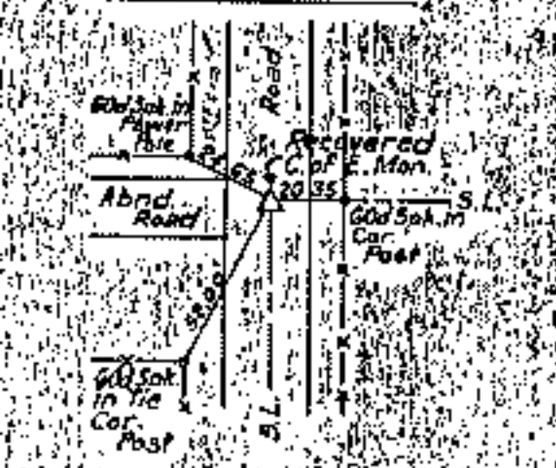

NORTH 1/4 COR.

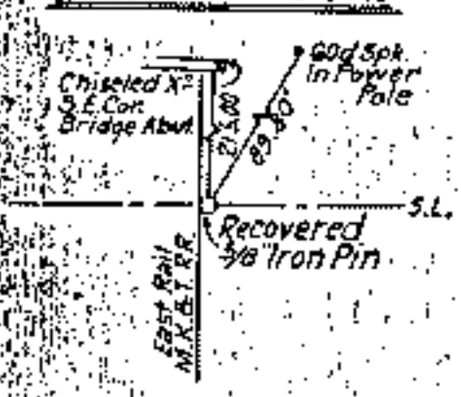

N.E. CORNER

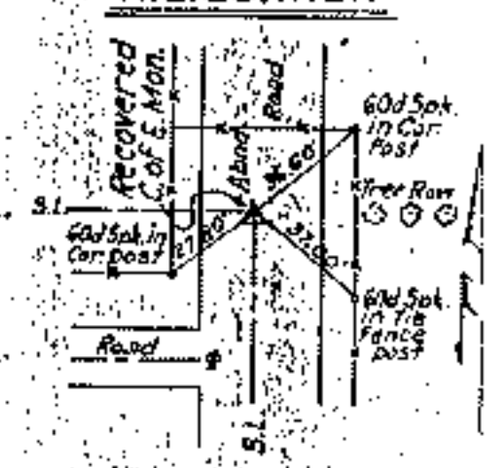

WEST 1/4 COR.

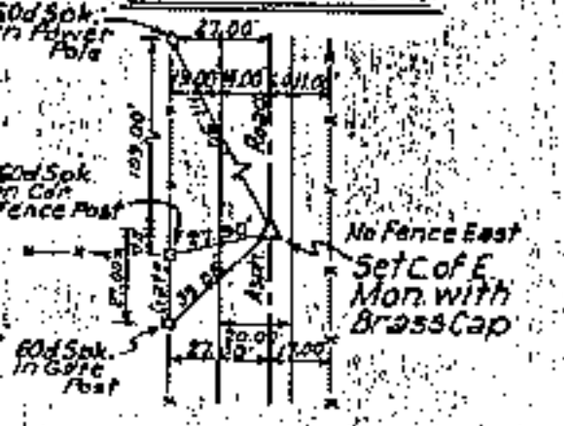

EAST 1/4 COR.

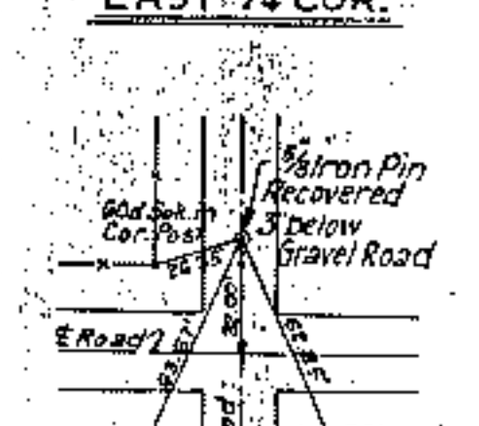

S.W. CORNER

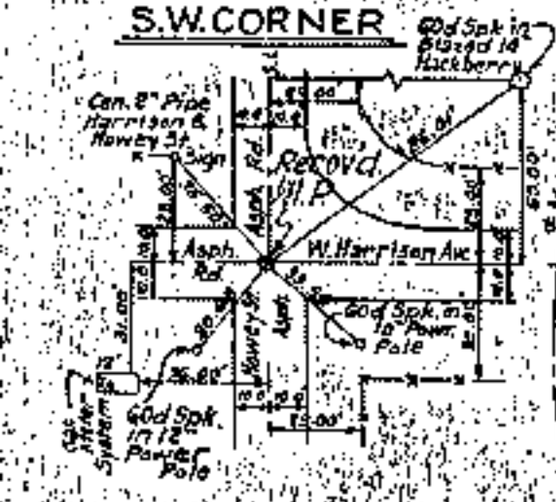

SOUTH 1/4 COR.

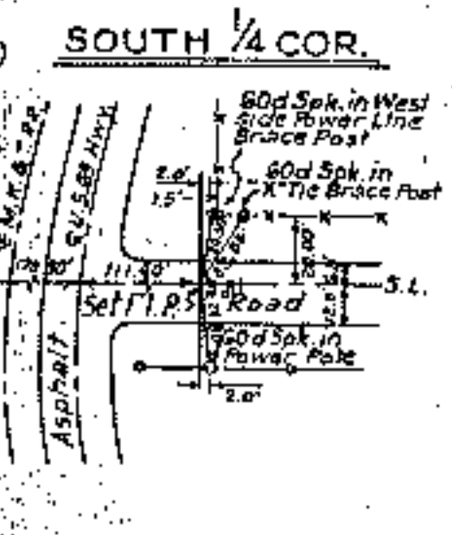

S.E. CORNER

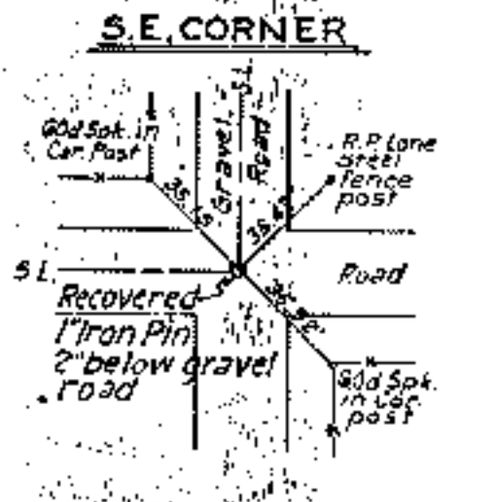

Sheet 2 of 2

Scale: 1" = 50'
Date: Feb.-July, 1976
Field Book No. 5-18

Certificate of Survey

I hereby certify that the above plat is a true and correct representation of the survey made in Section 24, T. 20 N., R. 18 E., Mayes County, Oklahoma.

Charles J. Finklea
Registered Land Surveyor No. 35

Legend

△ Monument
□ Orig. Corner
○ Iron Pin
▲ Mon. by O.H.D.