# FORT GIBSON LAKE, AREA "I"
# OKLAHOMA

## SECTION AND QUARTER SECTION CORNER REFERENCES FOR

## SEC. 22, T. 20N., R. 18E., COUNTY MAYES

### N.W. CORNER

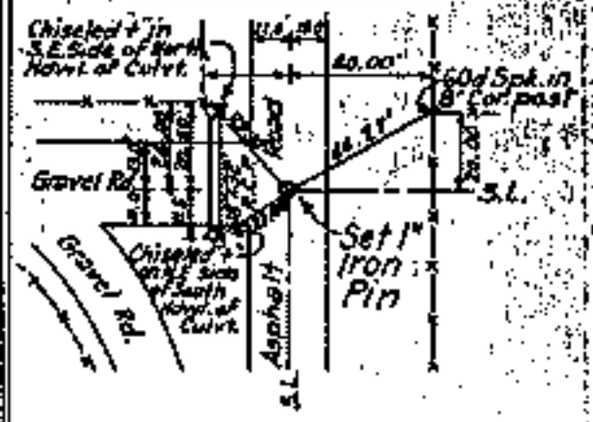


### NORTH 1/4 COR.

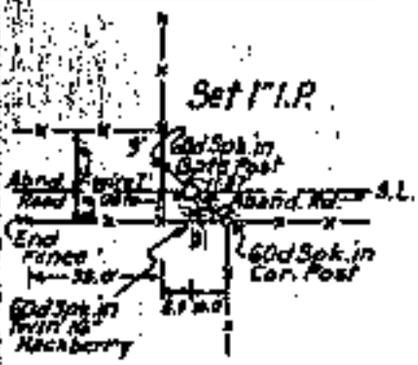


### N.E. CORNER

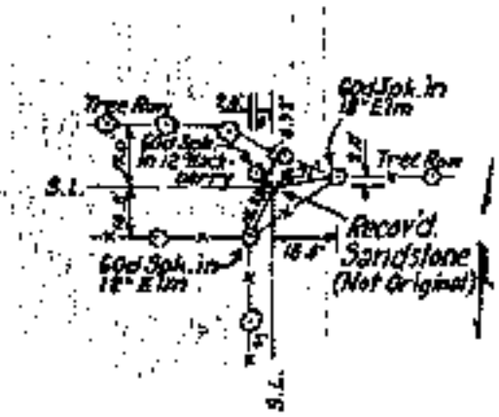


### WEST 1/4 COR.

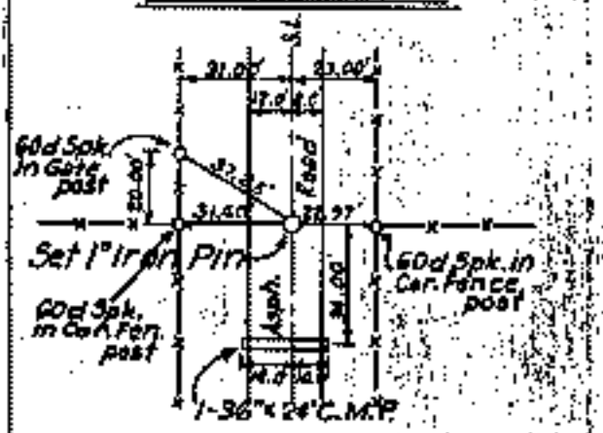


### EAST 1/4 COR.

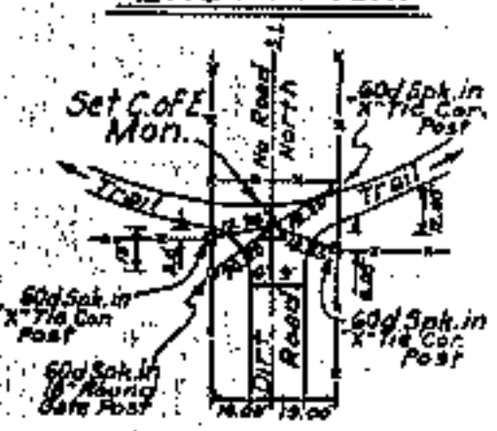


### S.W. CORNER

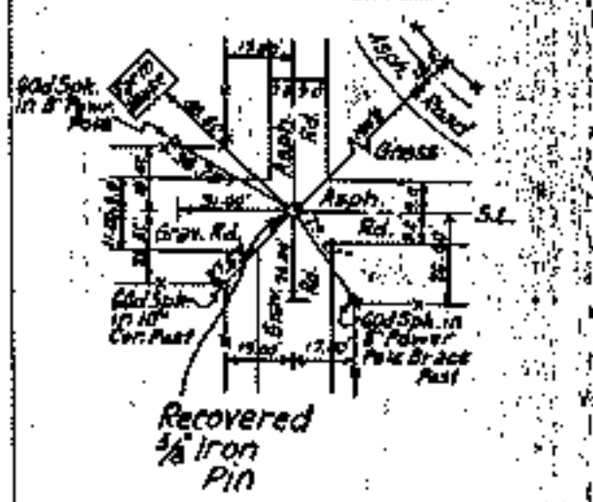


### SOUTH 1/4 COR.

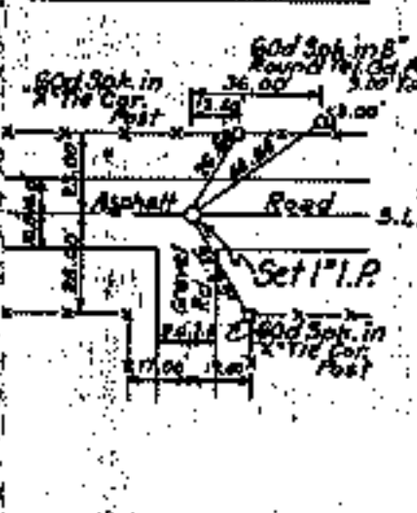


### S.E. CORNER

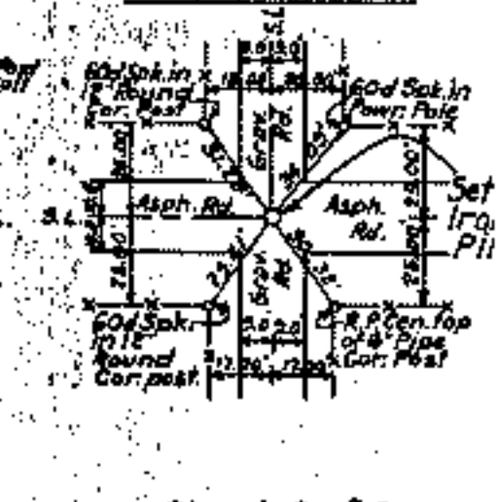


Sheet 2 of 2

Scale:- 1" = 50'
Date:- Feb.-July, 1976
Field Book No. 5-18

**Certificate of Survey**

I hereby certify that the above plat is a true and correct representation of the survey made in Section 22, T. 20N., R. 18E., Mayes County, Oklahoma.

Charles G. Finklea
Registered Land Surveyor No. 3

**Legend**

△ Monument
□ Orig. Corner
o Iron Pin