FORT-GIBSON LAKE, AREA "I"
OKLAHOMA

SECTION AND QUARTER SECTION CORNER REFERENCES FOR

SEC. 14, T. 20N., R. 18E., COUNTY MAYES

N.W. CORNER

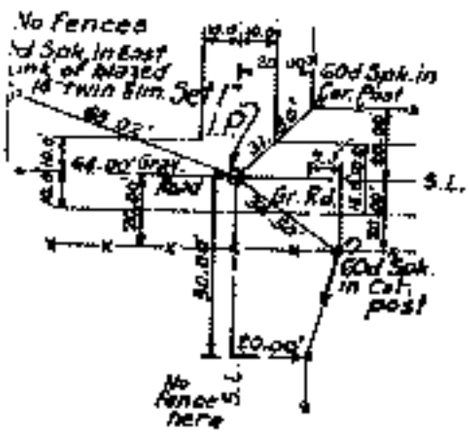

NORTH 1/4 COR.

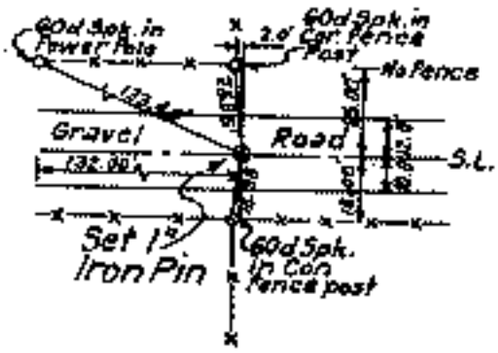

N.E. CORNER

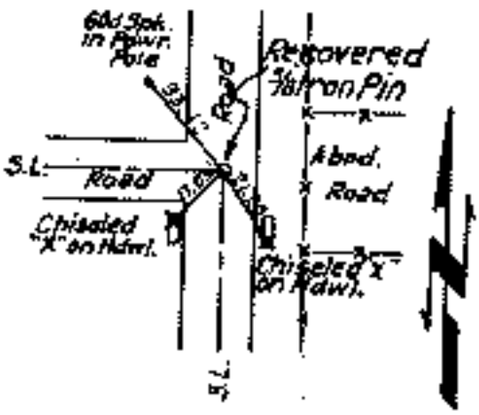

WEST 1/4 COR.

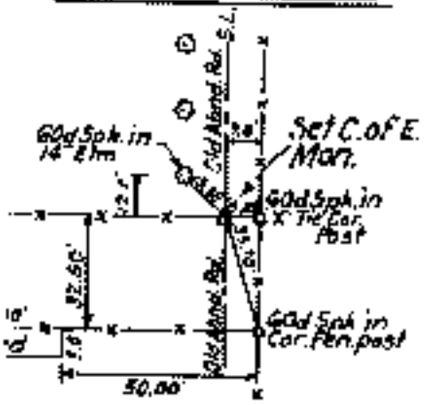

SOUTH 1/16 COR. 14|13

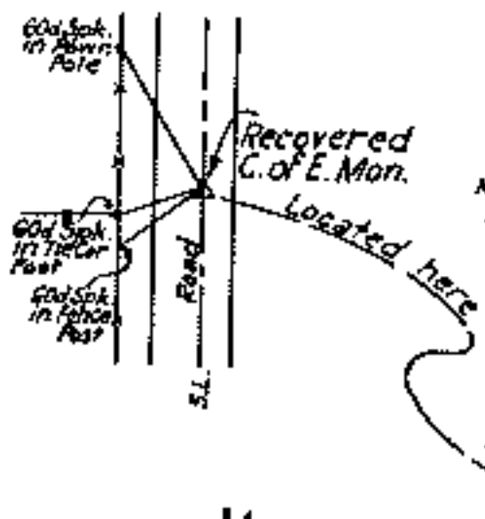

EAST 1/4 COR.

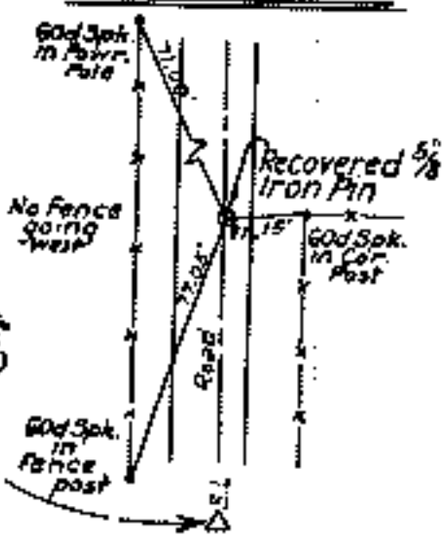

S.W. CORNER

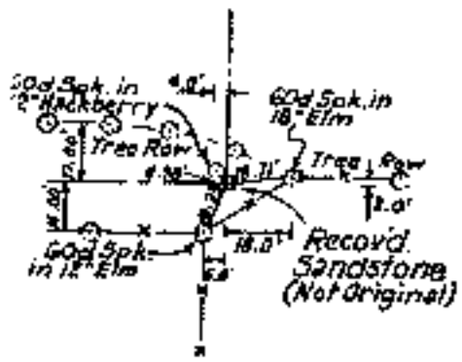

SOUTH 1/4 COR.

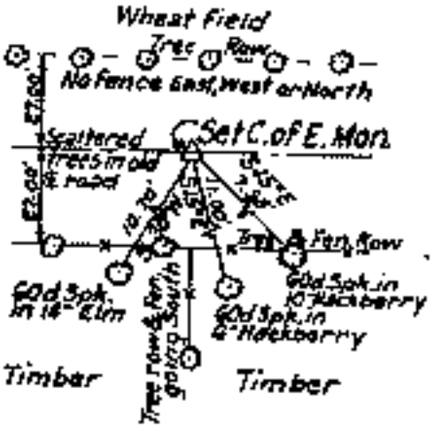

S.E. CORNER

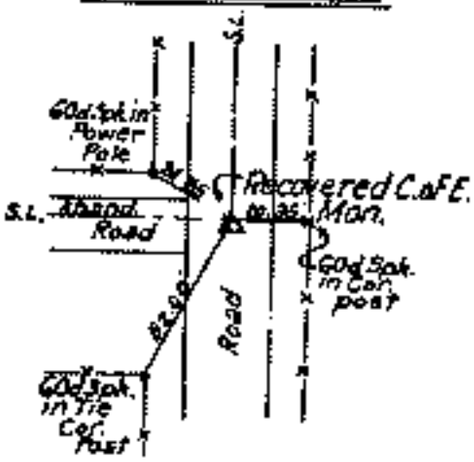

Sheet 2 of 2

Scale:- 1" = 50'
Date:- Feb.-July, 1976
Field Book No. 5-1863
5-1856
5-1858

Legend

- △ Monument
- □ Orig. Corner
- ○ Iron Pin

ertificate of Survey

ereby certify that the above
it is a true and correct repre-
ntation of the survey made in
tion 14, T. 20N., R. 18E., Mayes
nty, Oklahoma.

arles J. Finklea
istered Lar Surveyor No. 35