FORT GIBSON LAKE
"AREA I"
SECTION AND QUARTER SECTION CORNER REFERENCES FOR
SEC. 13, T. 20 N, R 18 E, MAYES COUNTY

N.W. SECTION CORNER

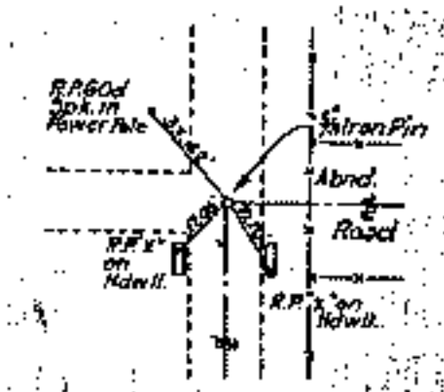

NO. 1/4 CORNER

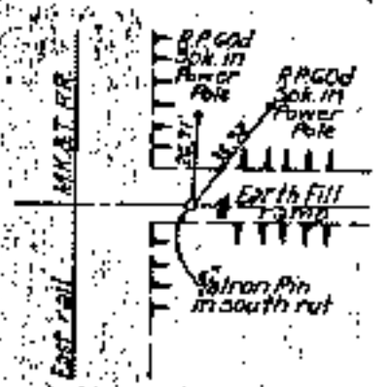

N.E. SECTION CORNER

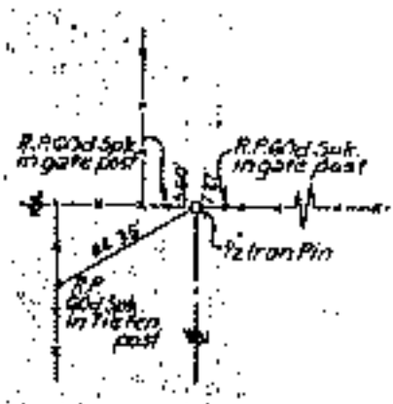

WEST 1/4 CORNER

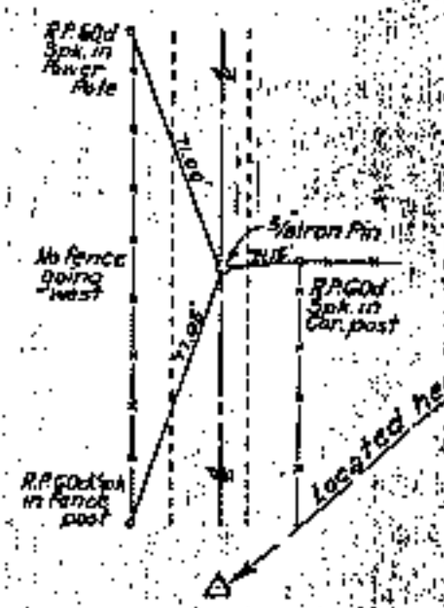

SO. 1/16 CORNER 14|13

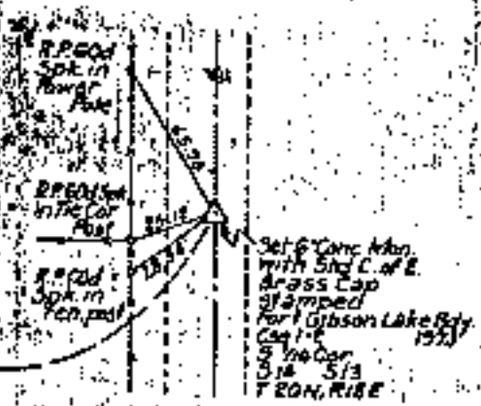

EAST 1/4 CORNER

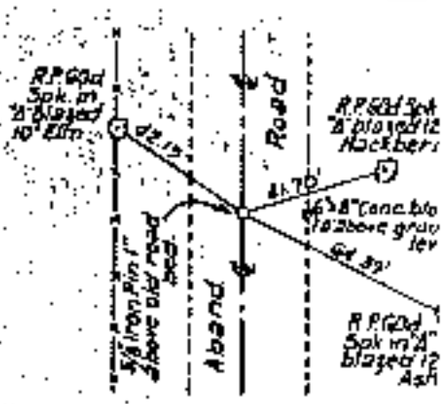

S.W. SECTION CORNER

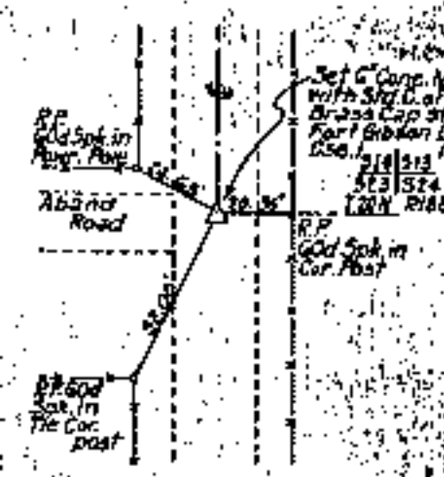

SO. 1/4 CORNER

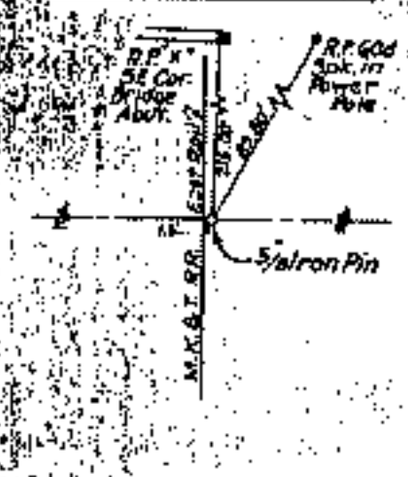

S.E. SECTION CORNER

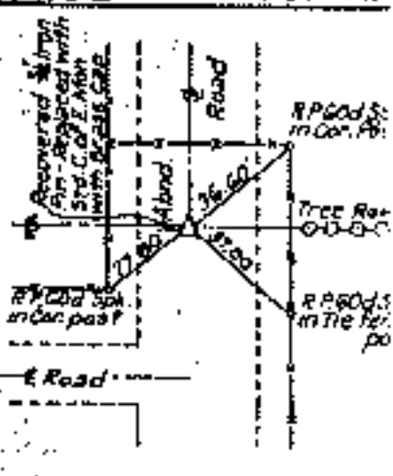

N

Scale: 1" = 50'
Date: June-October 1973
Field Book No. 5-1863