# FORT GIBSON LAKE, AREA "A"
# OKLAHOMA

BOOK 537 PAGE 263

## SECTION AND QUARTER SECTION CORNER REFERENCES FOR

## SECTION 32, T. 19N., R. 19E., COUNTY MAYES

### N.W. CORNER

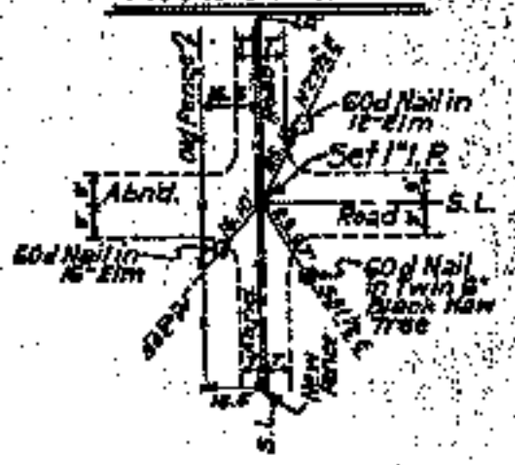


### NORTH 1/4 COR.

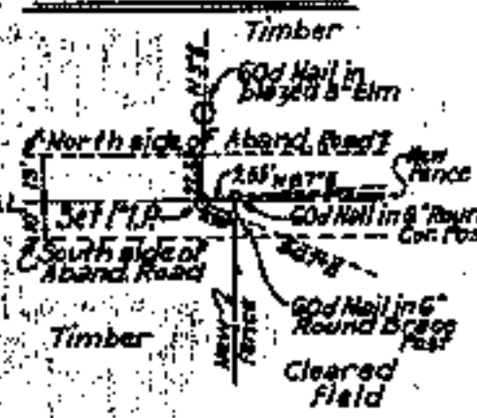


### N.E. CORNER

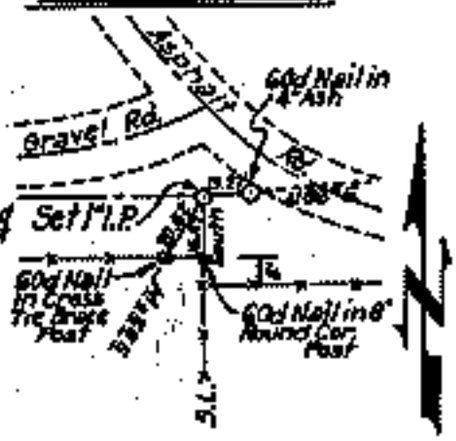


### WEST 1/4 COR.

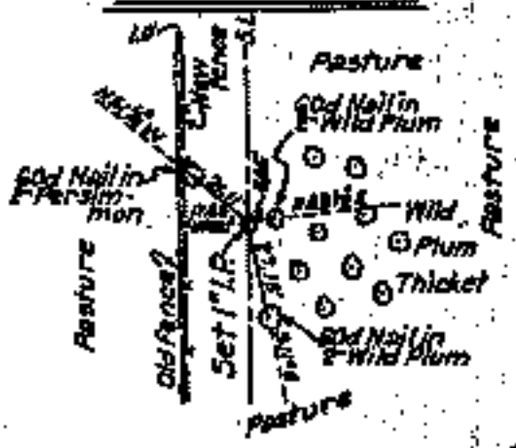


### EAST 1/4 COR.

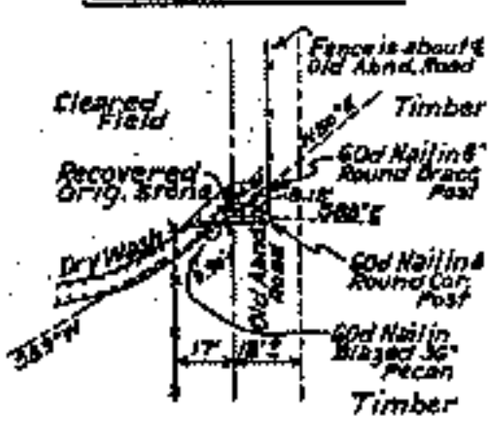


### S.W. CORNER

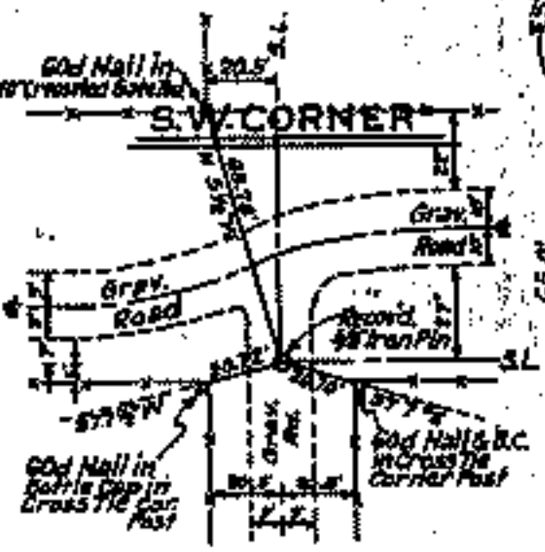


### SOUTH 1/4 COR.

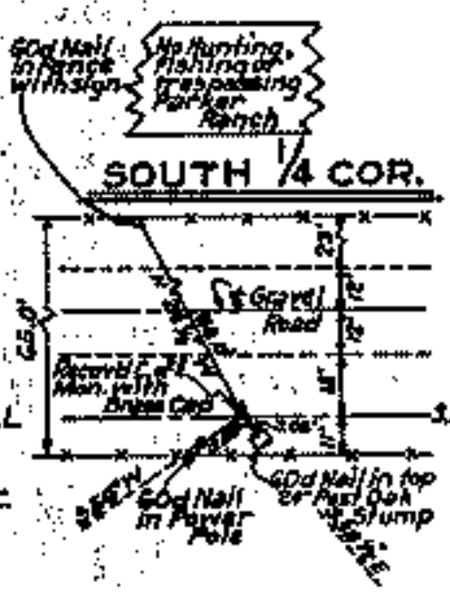


### S.E. CORNER

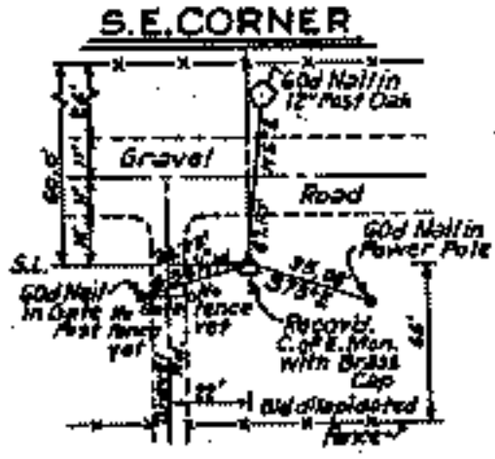


Sheet 2 of 2

Scale:- 1" = 50'
Date:- May 1977
Field Book No. 5-193

**Certificate of Survey**

I hereby certify that the above plat is a true and correct representation of the survey made in Sec. 32, T. 19 N., R. 19 E., Mayes County, Oklahoma.

Charles J. Finklea

**Legend**

- △ Monument
- ▭ Orig. Corner
- ○ Iron Pin
- ▲ Mon. by O.H.