# REFERENCES

## PARTIAL BOUNDARY SURVEYS
## FT. GIBSON LAKE OKLA.

**PARCEL # 71** SEC. 11 12,13,14 T-19-N R-18-E

COUNTY MAYES

D.O. NO. 0002 Performed Under Contract No. DACA 56-88-D-0047

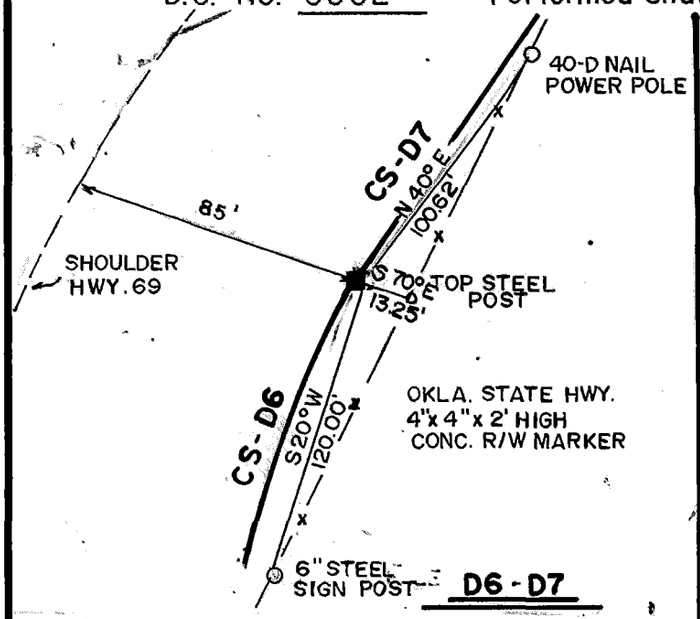


**D6-D7**

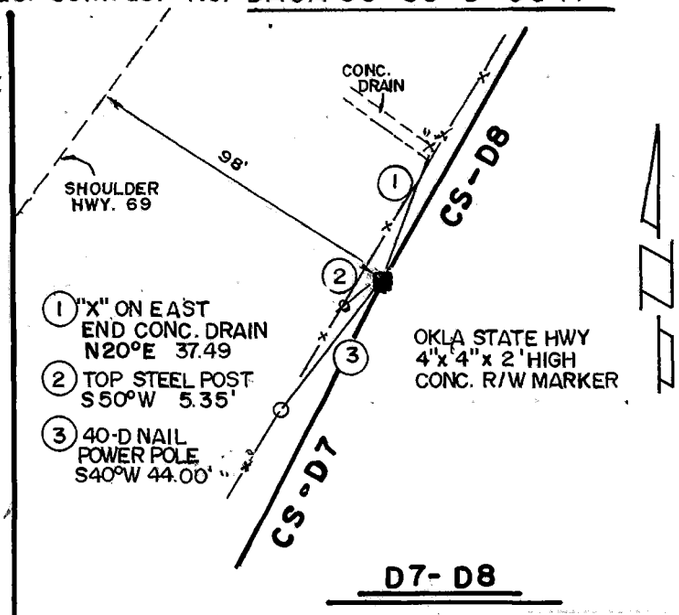


**D7-D8**

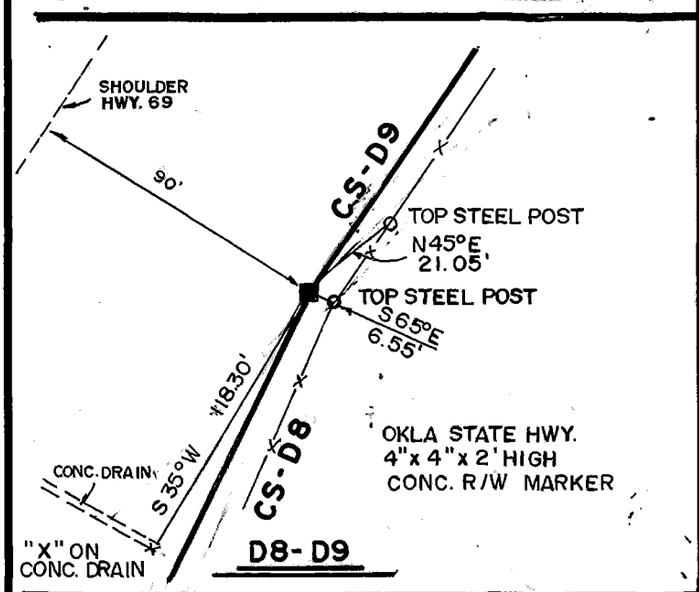


**D8-D9**

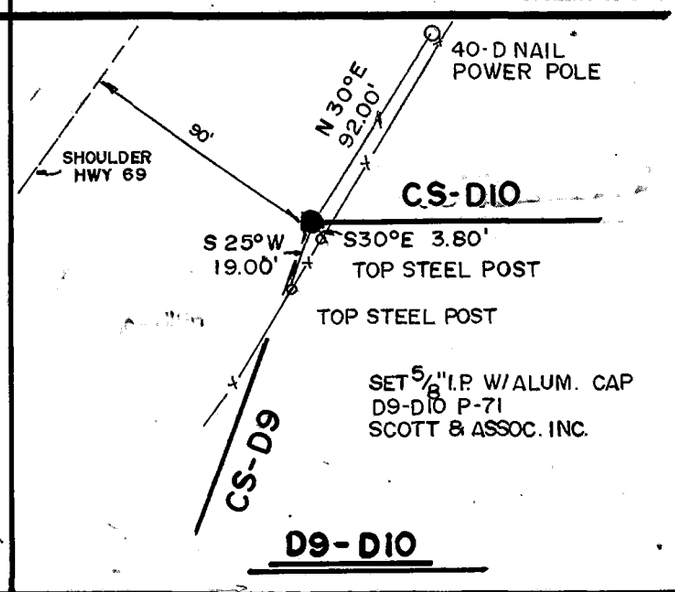


**D9-D10**

SHT. 2 OF 2

Field Book No. 5-1931 Date 12-88

CERTIFICATE OF SURVEY

I Hereby Certify That The Above Plat is a True and Correct Representation of the Survey.

BASIL E. SCOTT JR. L.S. 545

SCOTT & ASSOCIATES INC.
LAND SURVEYORS

U.S. ARMY CORPS OF ENGINEERS
TULSA DISTRICT

—LEGEND—

△ C of E BRASS CAP
□ ORIGINAL CORNER
● IRON PIN W/CAP