REFERENCES

PARTIAL BOUNDARY SURVEYS
FT. GIBSON LAKE OKLA.
SEC. 7 T-18 -N R-19 -E

COUNTY WAGONER

D.O. NO. 0002 Performed Under Contract No. DACA 56-88-D-0047

PARCEL 87

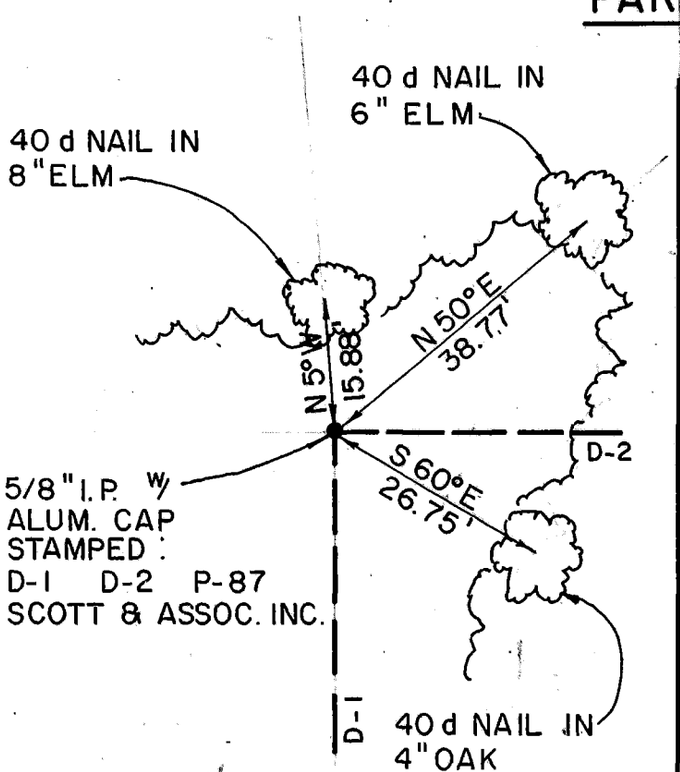

D-1, D-2

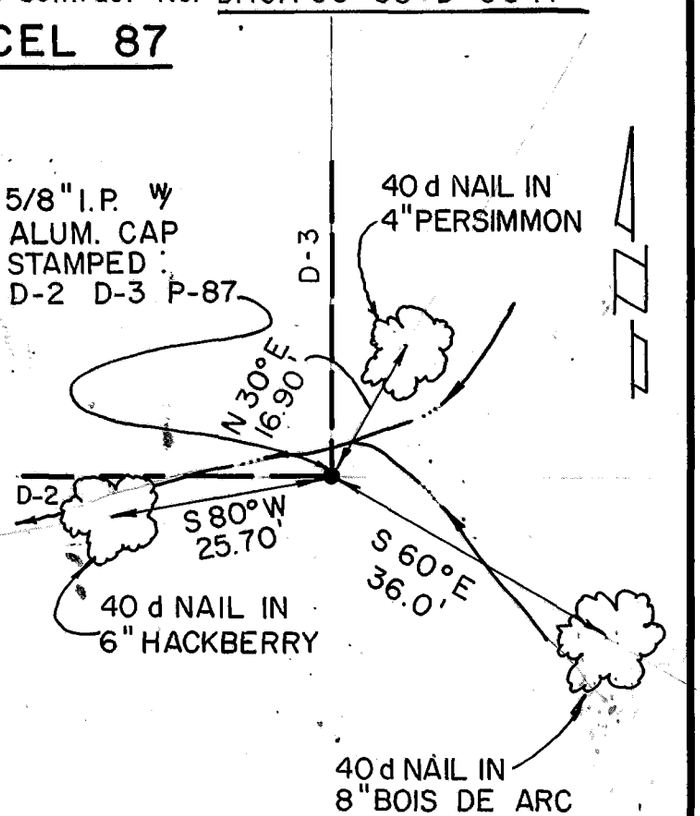

D-2, D-3

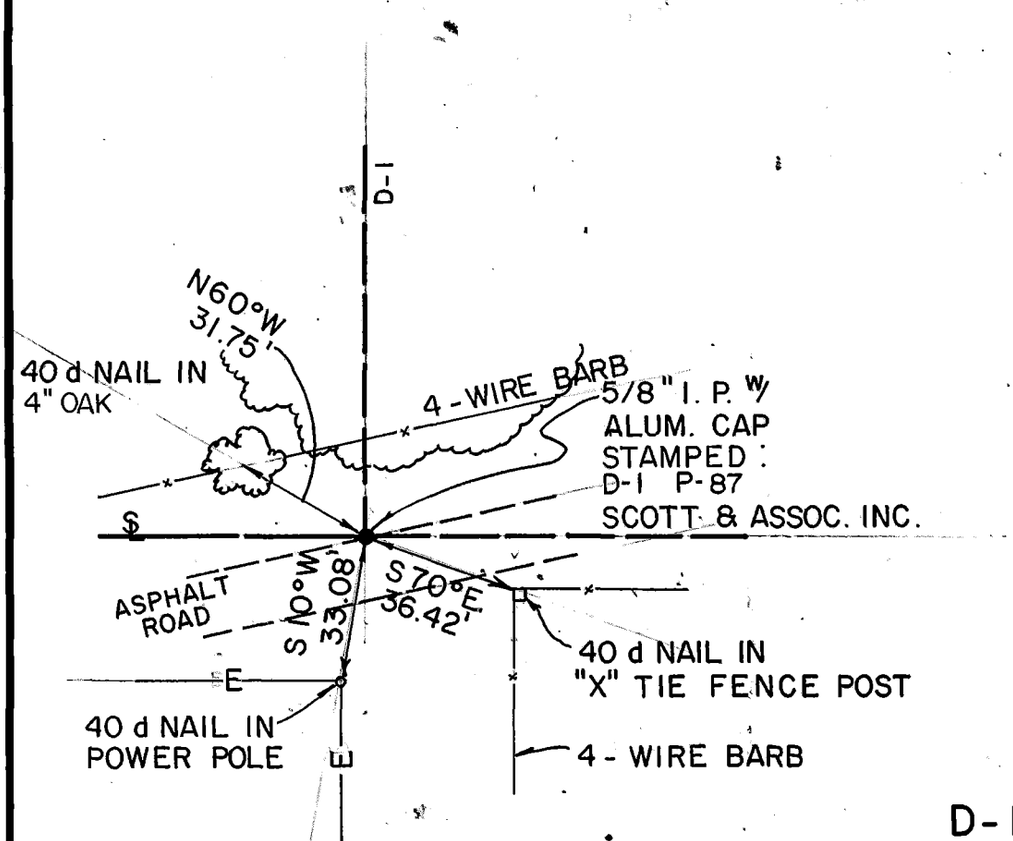

D-1, SO. ℄

Field Book No. 5-2030 Date 12/88

CERTIFICATE OF SURVEY

I Hereby Certify That The Above Plat is a True and Correct Representation of the Survey.

BASIL E. SCOTT JR. L.S. 545

SCOTT & ASSOCIATES INC.
LAND SURVEYORS

U.S. ARMY CORPS OF ENGINEERS
TULSA DISTRICT

—LEGEND—

△ C of E BRASS CAP
□ ORIGINAL CORNER
● IRON PIN W/CAP