FORT GIBSON DAM

GRAND RIVER, OKLAHOMA

SECTION AND QUARTER SECTION CORNER

REFERENCES FOR

SECTION 32, T 17 N, R 20 E CHEROKEE COUNTY

N.W. SECTION CORNER

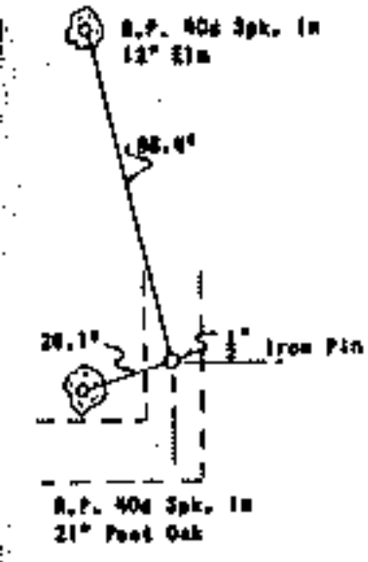

NORTH ¼ CORNER

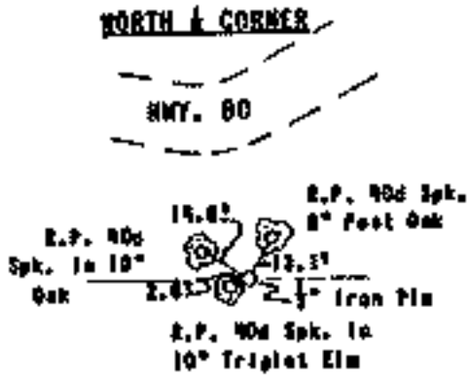

N. E. SECTION CORNER

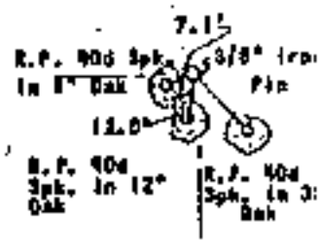

WEST ¼ CORNER

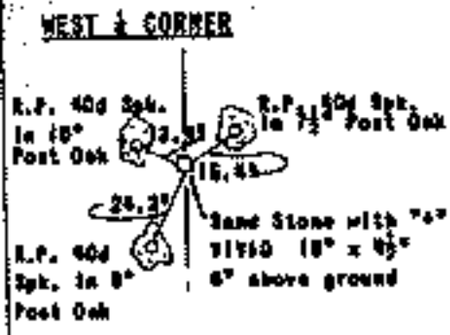

EAST ¼ CORNER

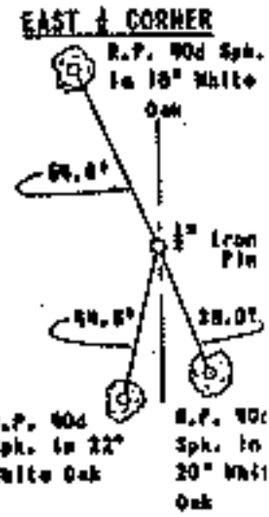

S.E. SECTION CORNER

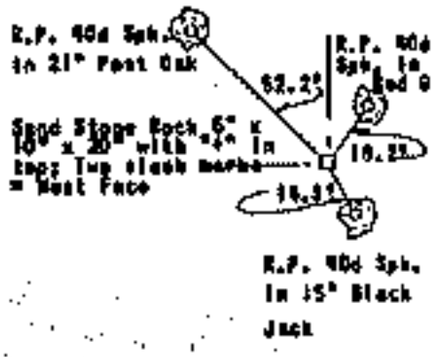

Scale: 1" = 50'
Date: September 29, 1872
Field Book No. 5-1846.