REFERENCES

PARTIAL BOUNDARY SURVEYS
FT. GIBSON LAKE OKLA.

PARCEL #105 SEC. 22 T-16-N R-19-E

COUNTY **WAGONER**

D.O. NO. 0002 Performed Under Contract No. DACA 56-88-D-0047

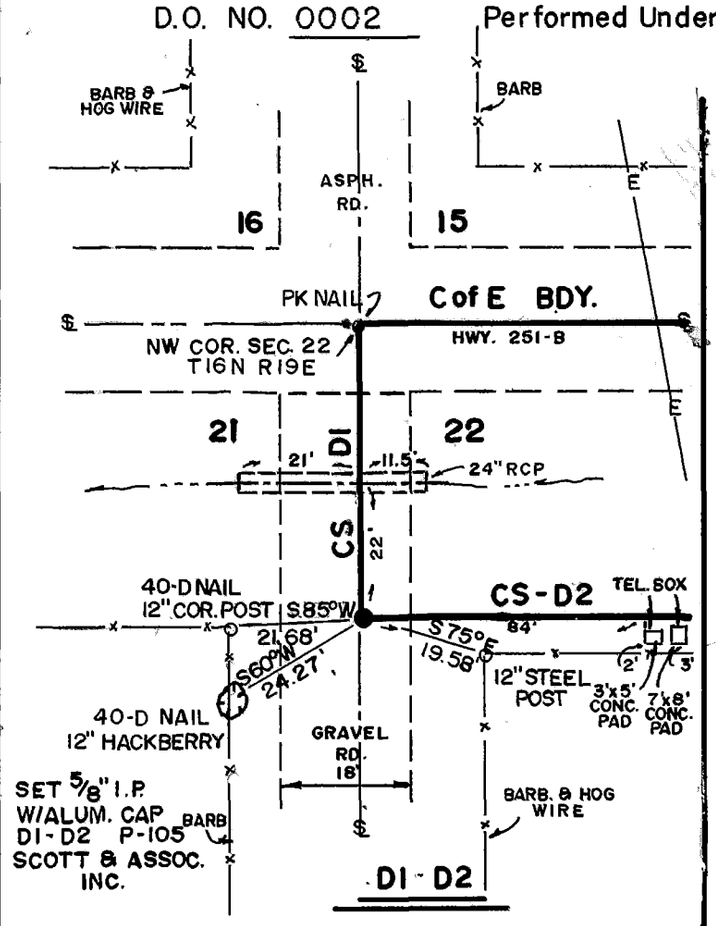

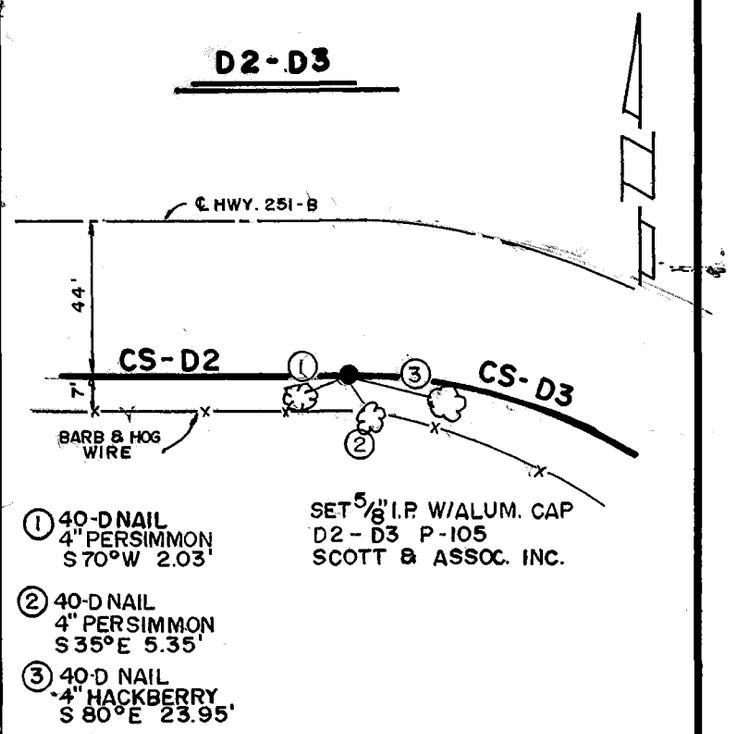

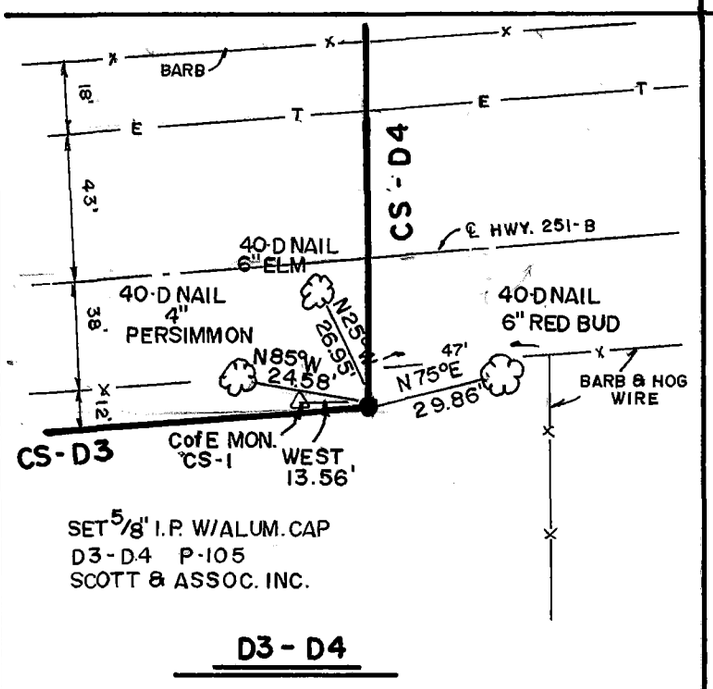

Field Book No. 5-1550 Date 12-88

CERTIFICATE OF SURVEY

I Hereby Certify That The Above Plat is a True and Correct Representation of the Survey.

BASIL E. SCOTT JR. L.S. 545

SCOTT & ASSOCIATES INC.
LAND SURVEYORS

U.S. ARMY CORPS OF ENGINEERS
TULSA DISTRICT

—LEGEND—

△ C of E BRASS CAP
□ ORIGINAL CORNER
● IRON PIN W/CAP