FIELD BOOK NO.
E - 1231

AREA "B" EUFAULA LAKE
CANADIAN RIVER, OKLAHOMA
SECTION AND QUARTER SECTION CORNER
REFERENCES FOR
SECTION 5, T-11-N, R-14-E
MCINTOSH COUNTY, OKLAHOMA

N. W. CORNER

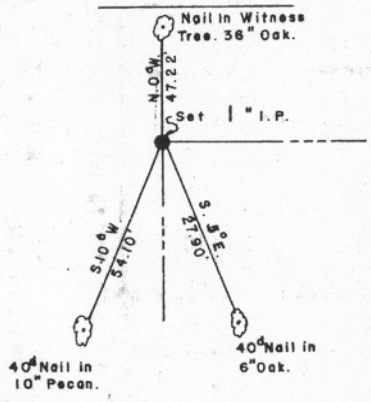

NORTH 1/4 CORNER

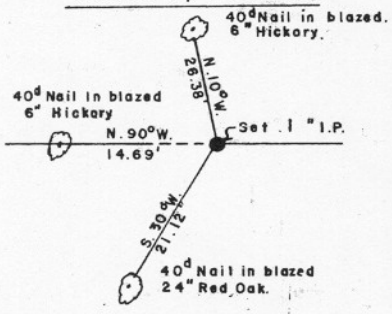

N. E. CORNER

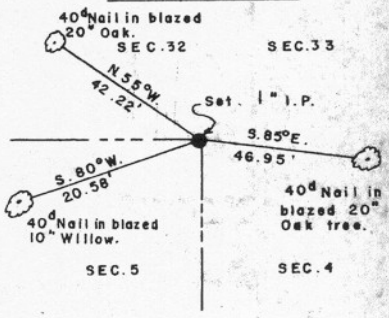

WEST 1/4 CORNER

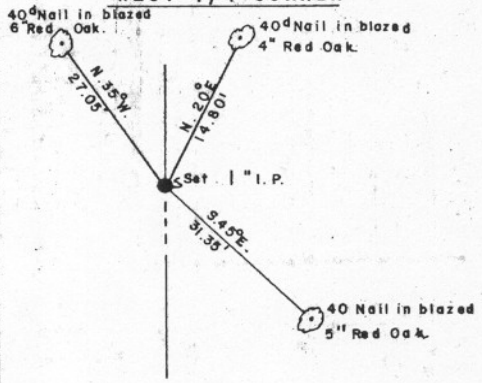

EAST 1/4 CORNER

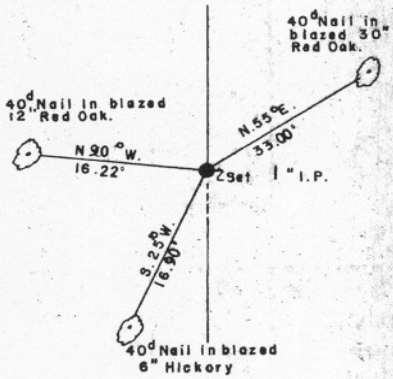

S. W. CORNER

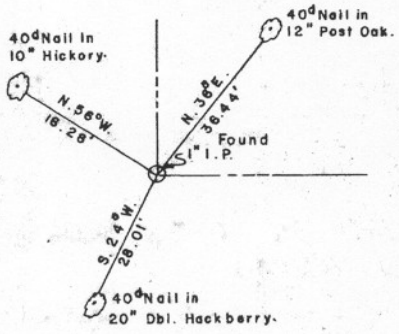

SOUTH 1/4 CORNER

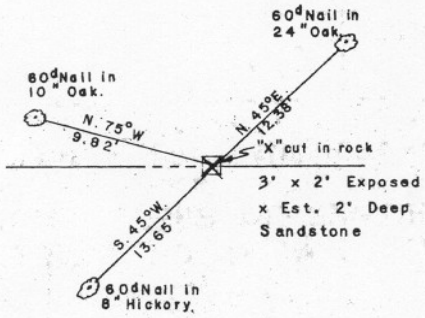

S. E. CORNER

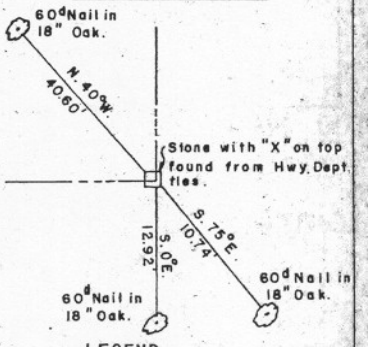

☒ X Cut in rock

Date: August 15, 1975

LEGEND
△ MONUMENT C. of E.
○ Iron Pins Found
● IRON PIN Set
□ Stones Found