EUFAULA LAKE
AREA "B"
SECTION AND QUARTER SECTION CORNER
REFERENCES FOR
SEC. 4 , T 6 N, R 15 E, PITTSBURG COUNTY, OK.

## N.W. CORNER

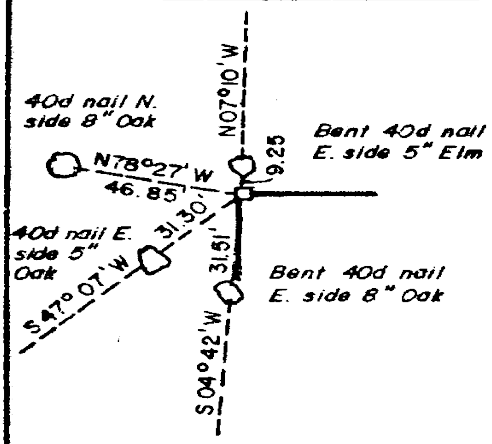


(ALL REFERENCES BY OTHERS)

## NORTH 1/4 COR.

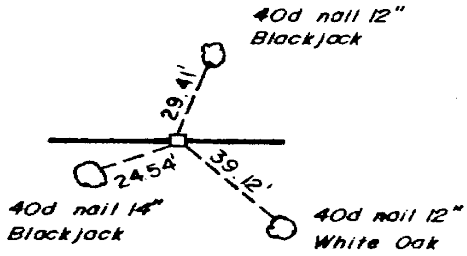


(BY OTHERS)

## N.E. CORNER

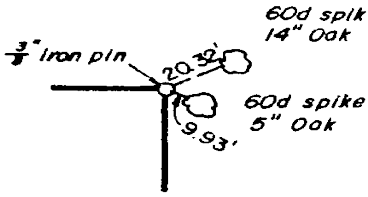


(BY OTHERS)

## WEST 1/4 COR.

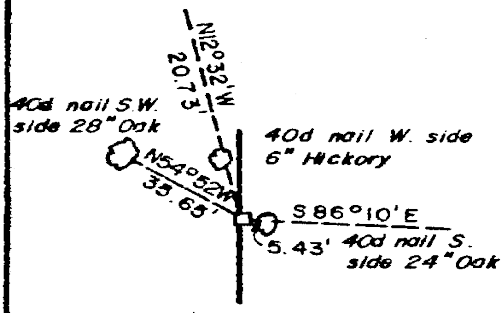


(ALL REFERENCES BY OTHERS)

SCALE : 1" = 50'

## EAST 1/4 COR.

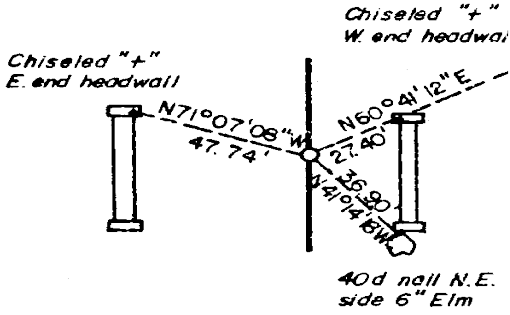


## S.W. CORNER

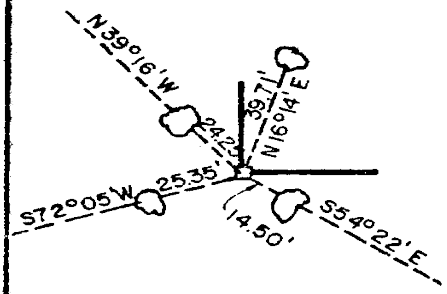


(ALL REFERENCES BY OTHERS)

## SOUTH 1/4 COR.

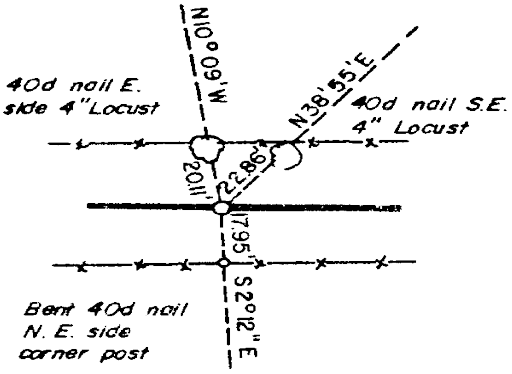


(ALL REFERENCES BY OTHERS)

## S.E. CORNER

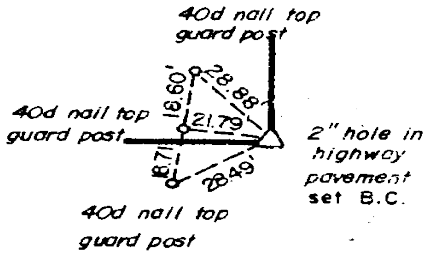


LEGEND
▲ MONUMENT
□ ORIGINAL CORNER
○ 1" IRON PIN

PLUMMER-BRUMMETT, INC.
CONSULTING ENGINEERS & SURVEYORS
1736 E. 59th Pl., Tulsa, Okla., 74105, Tel. (918) 939-2251

Under the Supervision of
U.S. ARMY ENGINEER DISTRICT, TULSA
CORPS OF ENGINEERS

FIELD BOOK NO. E-1891
DATE 1977

REGISTERED LAND SURVEYOR
JAMES W. PLUMMER
100

REGISTERED LAND SURVEYOR