FIELD BOOK NO.
E - 1230

AREA " EUFAULA LAKE
CANADIAN RIVER, OKLAHOMA
SECTION AND QUARTER SECTION CORNER REFERENCES FOR
SECTION 4, T-11-N, R-14-E
MCINTOSH COUNTY, OKLAHOMA

N. W. CORNER

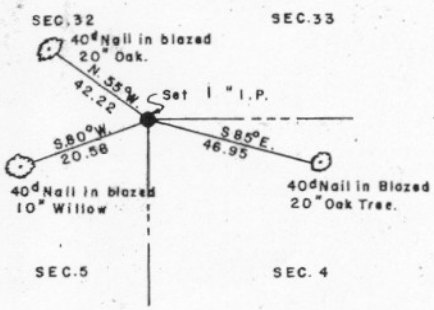

NORTH 1/4 CORNER

Corner Under Water

N. E. CORNER

Corner Under Water

WEST 1/4 CORNER

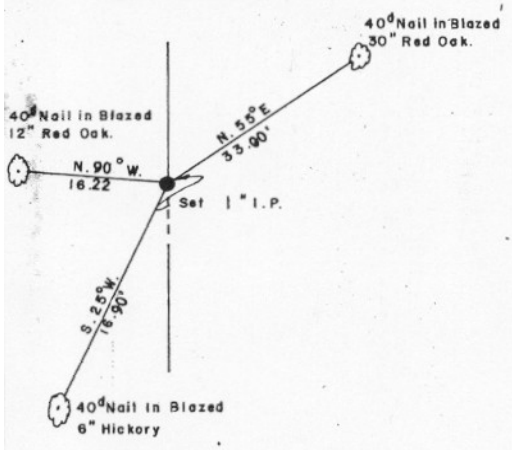

EAST 1/4 CORNER

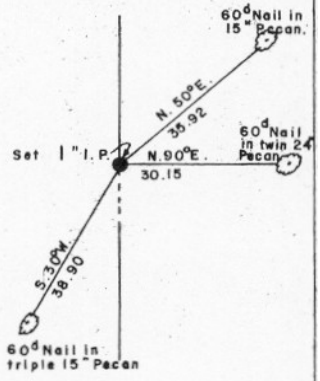

S. W. CORNER

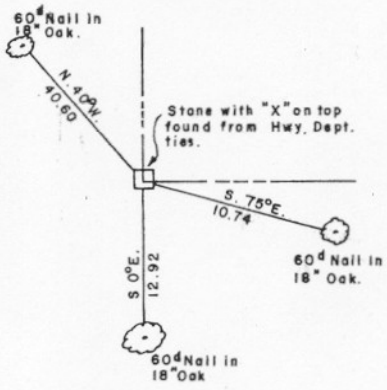

SOUTH 1/4 CORNER

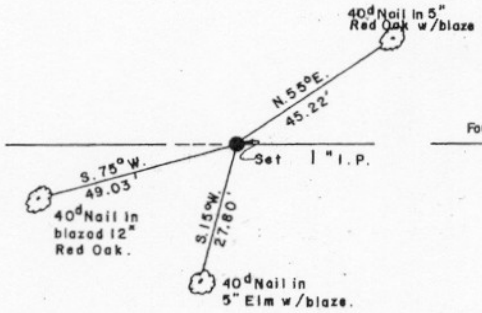

S. E. CORNER

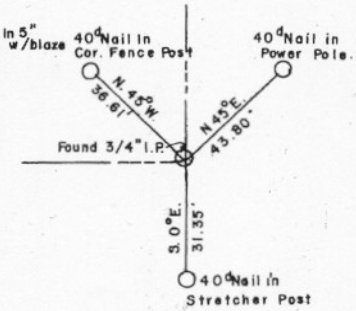

LEGEND
- △ MONUMENT C of E.
- ○ Iron Pins Found
- ● IRON PIN Set
- □ Stones Found

Date: August 15, 1975