SHEET 1 OF 1

FIELD BOOK NO: 1213

DATE: 7/22/75

AREA "C" EUFAULA LAKE
CANADIAN RIVER, OKLAHOMA
SECTION AND QUARTER SECTION CORNER REFERENCES FOR SECTION 31, T 11 N-R 16 E
McINTOSH COUNTY, OKLAHOMA

NOTE:
THIS PLAT REVISED 8/30/75 AMENDS PREVIOUS PLAT FOR THIS SECTION AS FILED ON PG. 568, BOOK 184, THIS COUNTY.

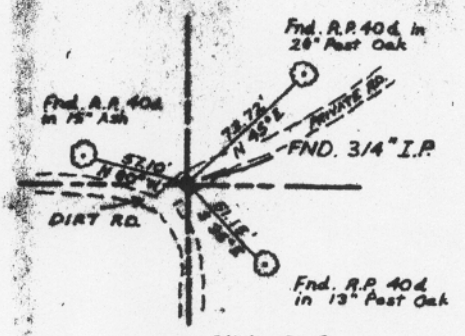

NW COR.

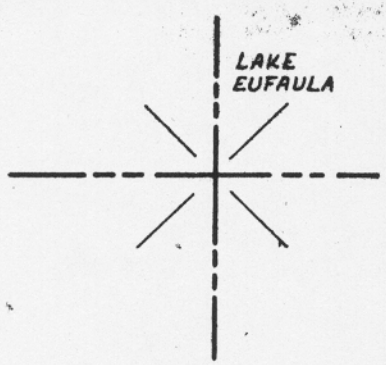

N/4 COR.



NE COR.

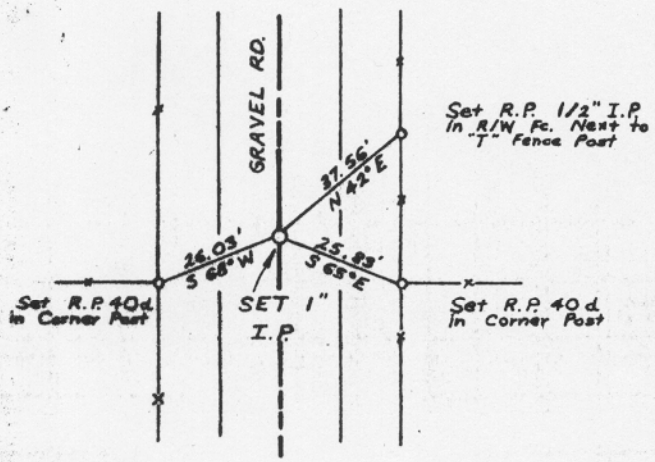

W/4 COR.

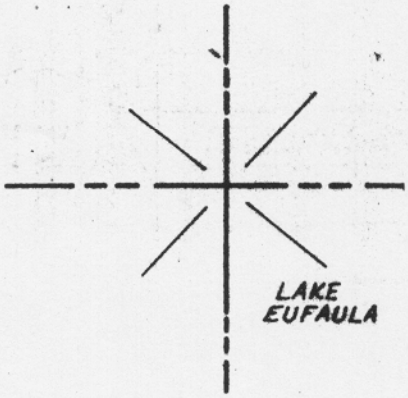

E/4 COR.

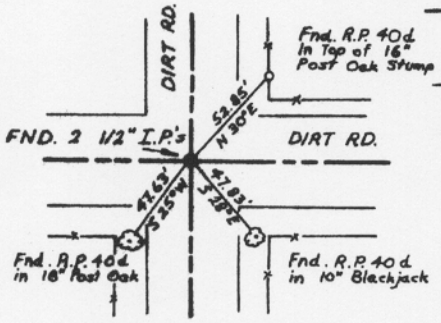

SW COR.

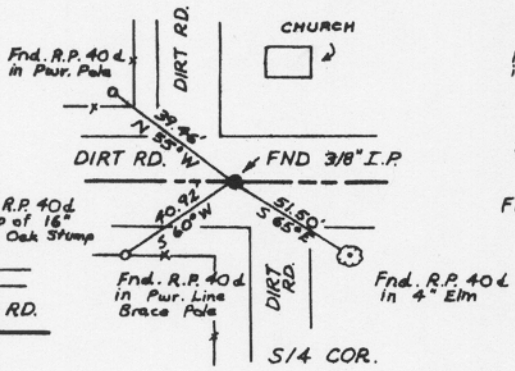

S/4 COR.

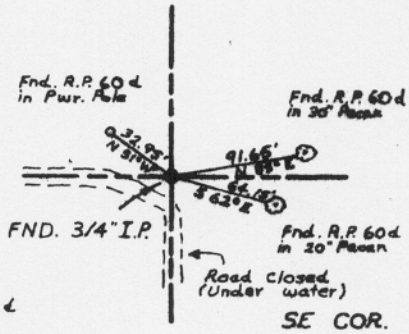

SE COR.

LEGEND

- △ MONUMENT SET
- ▲ MONUMENT FND.
- ⊙ OKLA. ST. HWY. DEPT. COR.
- ○ IRON PINS SET
- ● IRON PINS FND.
- ◇ STONES FND.
- □ REF. MON. SET