EUFAULA LAKE
DEEP FORK RIVER
SECTION AND QUARTER SECTION CORNER
REFERENCES FOR
SEC. 24, T 12 N, R 14 E, McINTOSH COUNTY

N.W. CORNER

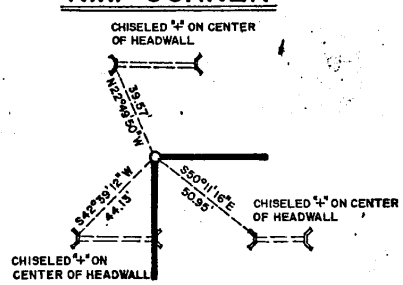

NORTH 1/4 COR.

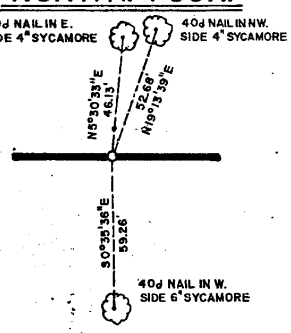

N.E. CORNER

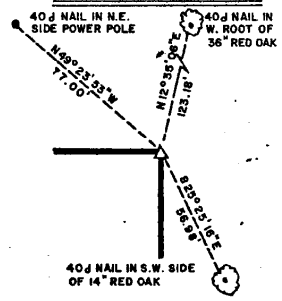

WEST 1/4 COR.

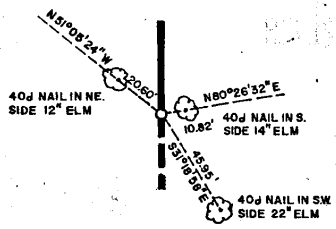

SCALE : 1" = 50'

EAST 1/4 COR.

IN LAKE

S.W. CORNER

IN LAKE

SOUTH 1/4 COR.

IN LAKE

S.E. CORNER

IN LAKE

LEGEND
- ▲ MONUMENT
- □ ORIGINAL CORNER
- ○ IRON PIN

PLUMMER-BRUMMETT, INC.
CONSULTING ENGINEERS & SURVEYORS
2504 E. 14th Pl., Tulsa, Okla., 74104, Tel. (918) 939-2251

Under the Supervision of
U.S. ARMY ENGINEER DISTRICT, TULSA
CORPS OF ENGINEERS

FIELD BOOK NO. E-1221
DATE : OCTOBER, 1975

REGISTERED LAND SURVEYOR