E AULA LAKE
DEEP FORK RIVER
SECTION AND QUARTER SECTION CORNER
REFERENCES FOR
SEC. 22, T 12 N, R 15 E, McINTOSH COUNTY

N.W. CORNER

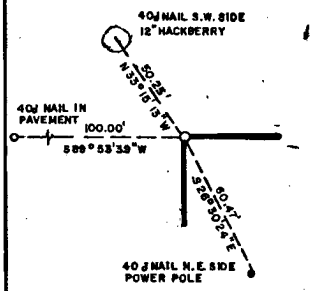

NORTH 1/4 COR.

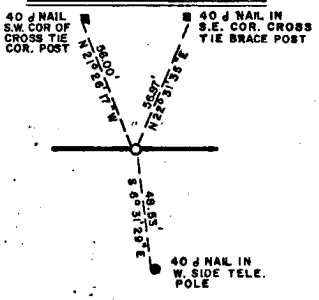

N.E. CORNER

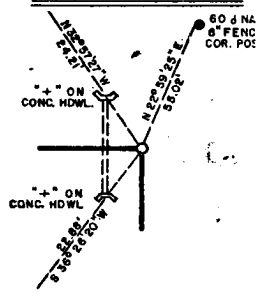

WEST 1/4 COR.

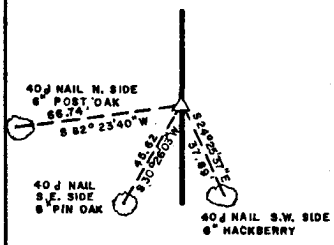

SCALE: 1" = 50'

EAST 1/4 COR.

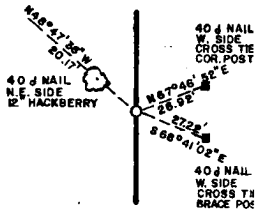

S.W. CORNER

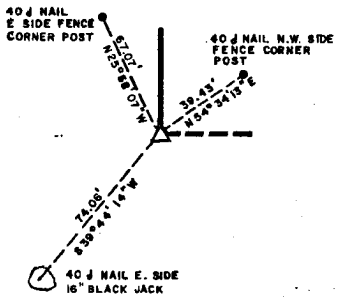

SOUTH 1/4 COR.

IN LAKE

S.E. CORNER

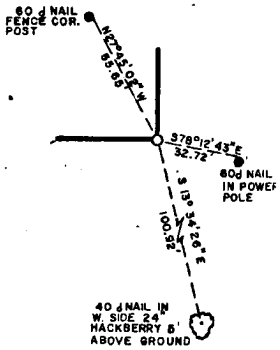

LEGEND
▲ MONUMENT
D ORIGINAL CORNER
O IRON PIN

PLUMMER-BRUMMETT, INC.
CONSULTING ENGINEERS & SURVEYORS
2504 E. 14th Pl., Tulsa, Okla., 74104, Tel. (918) 939-2251

Under the Supervision of
U.S. ARMY ENGINEER DISTRICT, TULSA
CORPS OF ENGINEERS

FIELD BOOK NO. E-1227

DATE: OCTOBER, 1975

REGISTERED LAND SURVEYOR