EUFAULA LAKE

AREA "B"

SECTION AND QUARTER SECTION CORNER

REFERENCES FOR

SEC. 2 , T 6 N, R 14 E, PITTSBURG COUNTY, OK.

N.W. CORNER

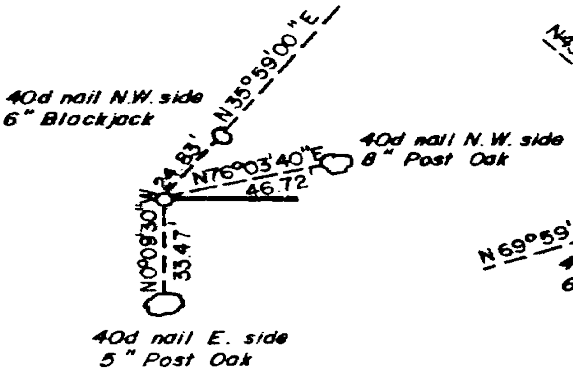

NORTH 1/4 COR.

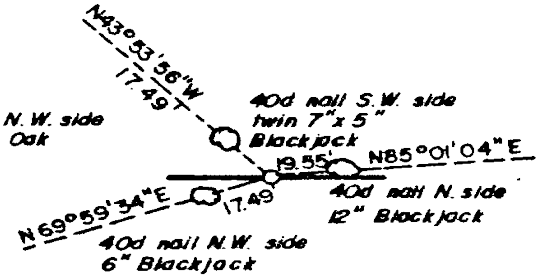

N.E. CORNER

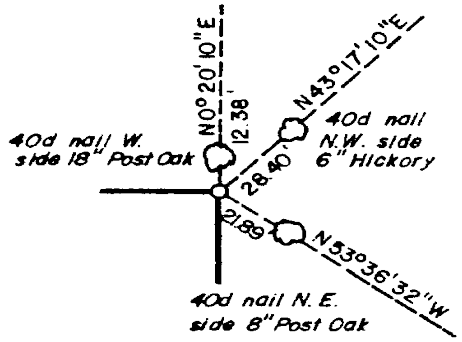

WEST 1/4 COR.

WEST 1/4 CORNER FALLS IN LAKE McALESTER

SCALE : 1" = 50'

EAST 1/4 COR.

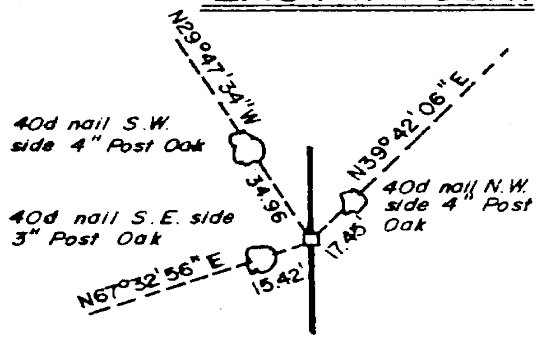

S.W. CORNER

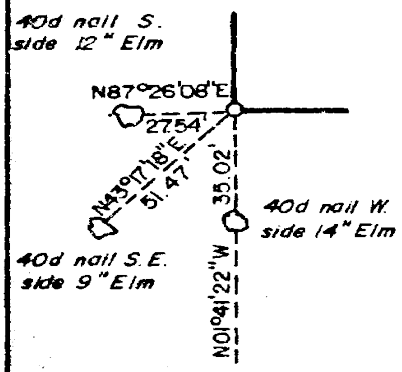

SOUTH 1/4 COR.

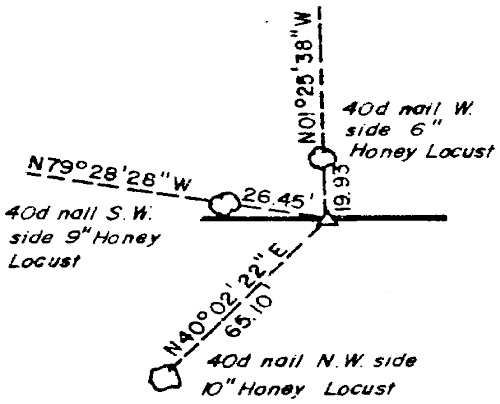

S.E. CORNER

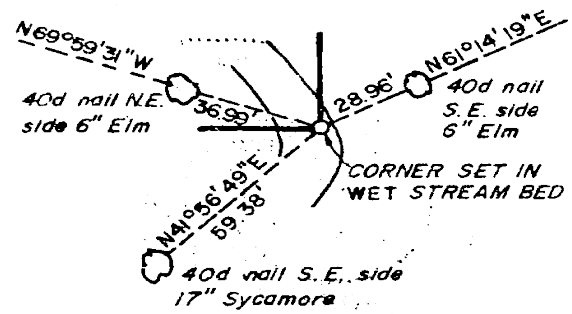

LEGEND

- ▲ MONUMENT
- □ ORIGINAL CORNER
- ○ 1" IRON PIN

PLUMMER-BRUMMETT, INC.

CONSULTING ENGINEERS & SURVEYORS

1736 E. 59th Pl., Tulsa, Okla., 74105, Tel. (918) 939-2251

Under the Supervision of

U.S. ARMY ENGINEER DISTRICT, TULSA

CORPS OF ENGINEERS

FIELD BOOK NO. E-1285

DATE 1977

REGISTERED LAND SURVEYOR JAMES W. PLUMMER