EUFAULA LAKE

AREA "B"

SECTION AND QUARTER SECTION CORNER

REFERENCES FOR

SEC. 2 , T 5 N, R 15 E, PITTSBURG COUNTY, OK.

N.W. CORNER

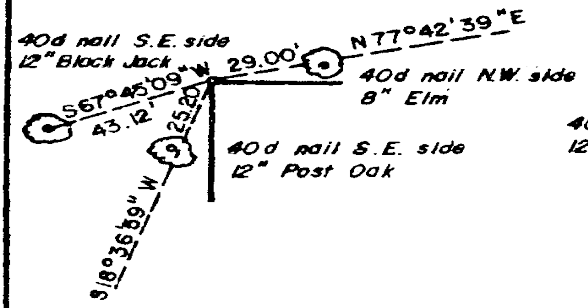

NORTH 1/4 COR.

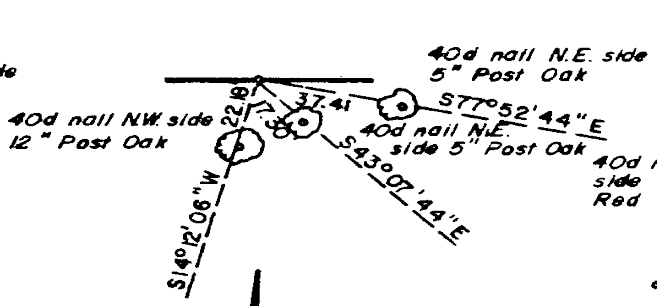

N.E. CORNER

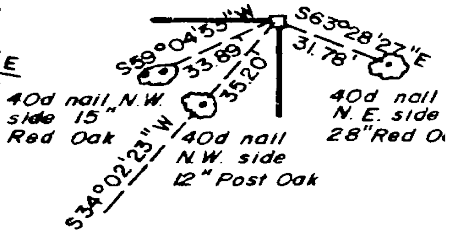

WEST 1/4 COR.

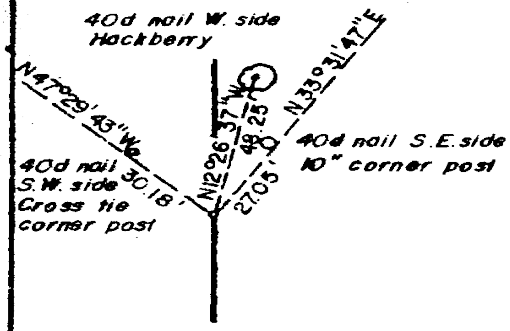

SCALE : 1" = 50'

EAST 1/4 COR.

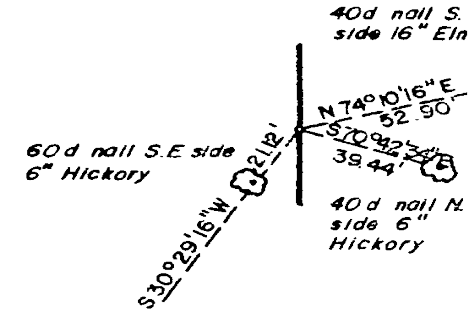

S.W. CORNER

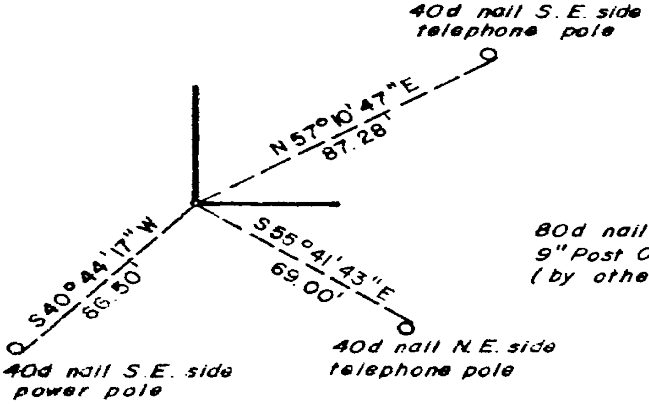

SOUTH 1/4 COR.

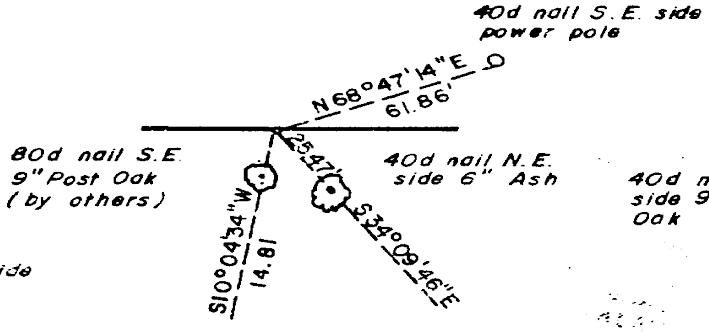

S.E. CORNER

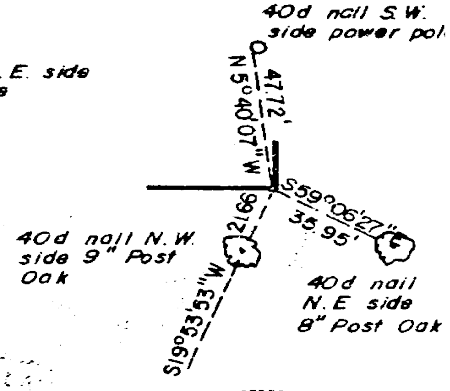

LEGEND

- ▲ MONUMENT
- □ ORIGINAL CORNER
- ○ 1" IRON PIN

PLUMMER-BRUMMETT, INC.

CONSULTING ENGINEERS & SURVEYORS

1736 E. 59th Pl., Tulsa, Okla., 74105, Tel. (918) 939-2251

Under the Supervision of

U.S. ARMY ENGINEER DISTRICT, TULSA

CORPS OF ENGINEERS

FIELD BOOK NO. 1286

DATE 1977

REGISTERED LAND SURVEYOR

JAMES W. PLUMMER

No. 160

REGISTERED LAND SURVEYOR

OKLAHOMA