EUFAULA LAKE
OKLAHOMA

SECTION AND QUARTER SECTION CORNER REFERENCES FOR

SEC. 16, T 5 N, R 17 E, I. M., COUNTY- PITTSBURG

N.W. CORNER

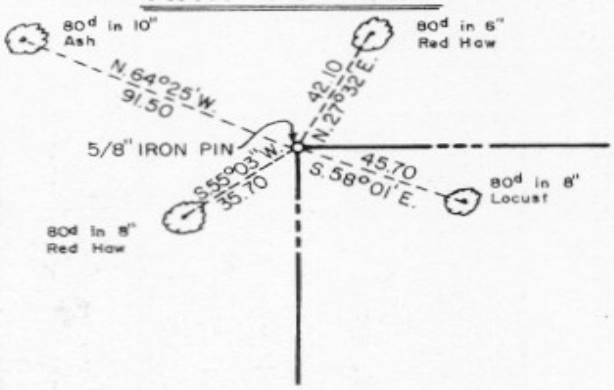

NORTH 1/4 COR.

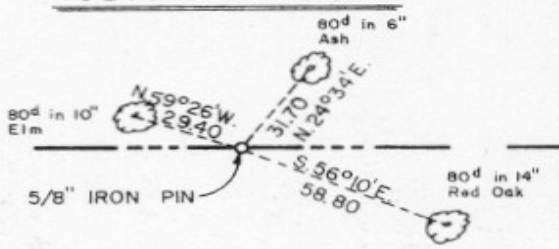

N.E. CORNER

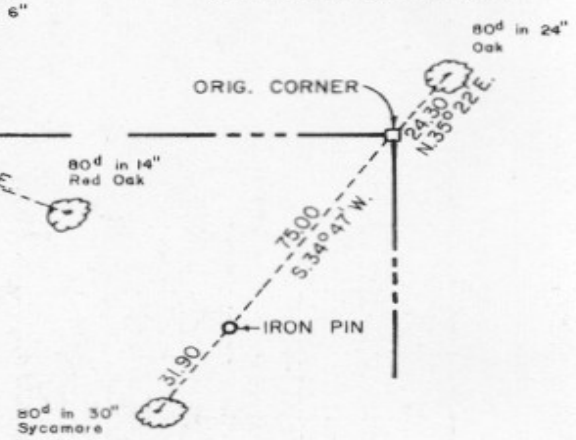

WEST 1/4 COR.

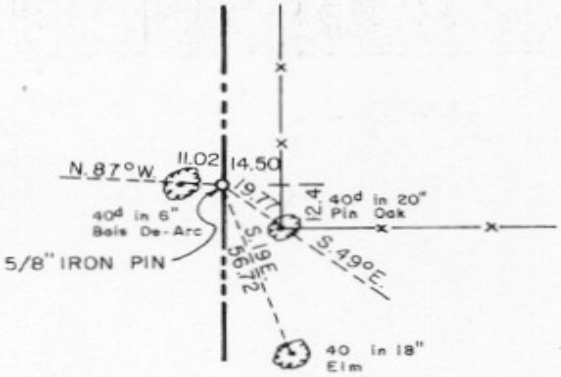

EAST 1/4 COR.

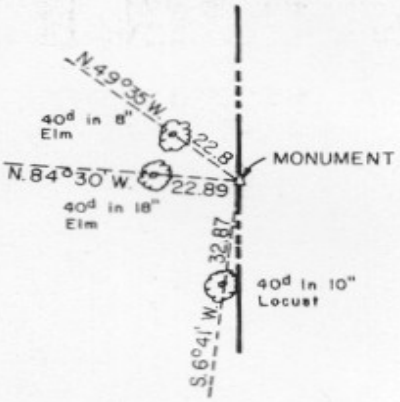

S.W. CORNER

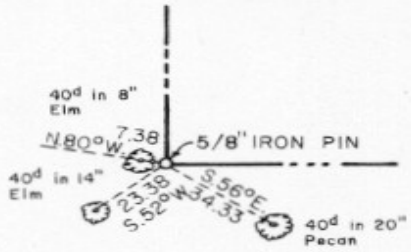

SOUTH 1/4 COR.

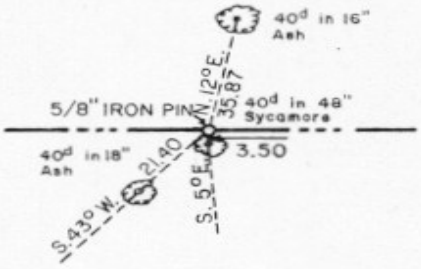

S.E. CORNER

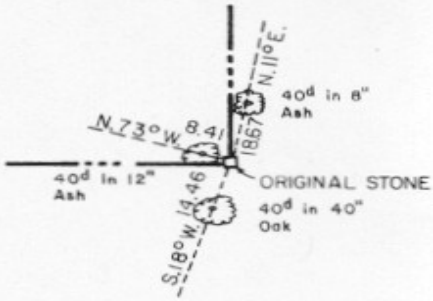

Scale: 1" = 50'
Date: 8 - 25 - 72
Field book No. E - 1188 A

MAPCO
ENGINEERING CORPORATION
5400 S. Shields Blvd. Ph. 632-7761
OKLAHOMA CITY, OKLA. 73129

Frank P. Pinco
REGISTERED PROFESSIONAL ENGINEER
REGISTERED LAND SURVEYOR

LEGEND
Δ - Monument
□ - Original Corner
O - Iron pin