EUFAULA LAKE
AREA "B"
SECTION AND QUARTER SECTION CORNER
REFERENCES FOR
SEC. 14, T 6 N, R 14 E, PITTSBURG COUNTY, OK.

N.W. CORNER

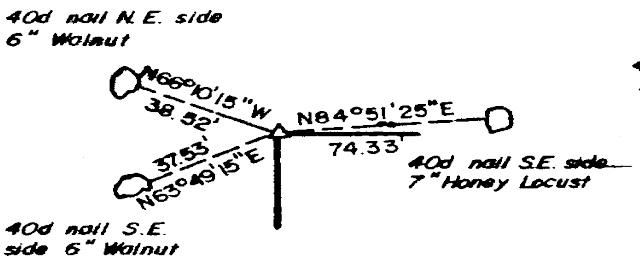

NORTH 1/4 COR.

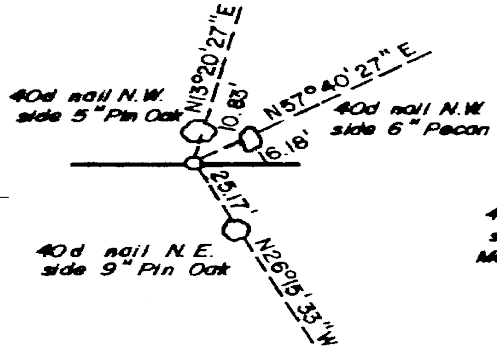

N.E. CORNER

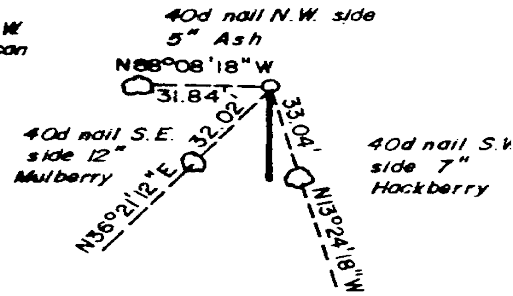

WEST 1/4 COR.

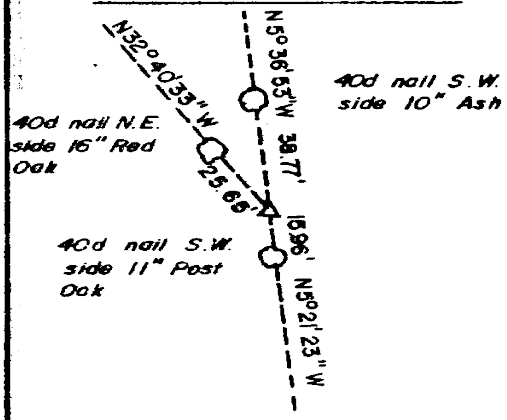

SCALE: 1" = 50'

EAST 1/4 COR.

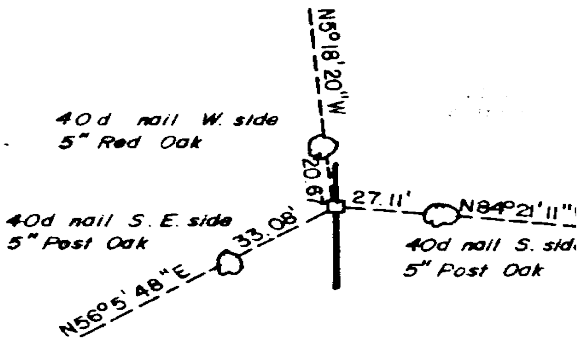

S.W. CORNER

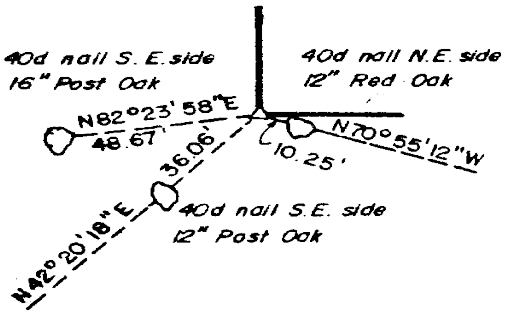

SOUTH 1/4 COR.

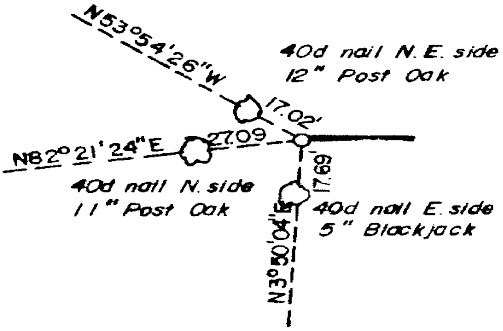

S.E. CORNER

CORNER FALLS IN
LAKE TALAWANDA #2

REGISTERED LAND SURVEYOR
JAMES W. PLUMMER
L. S. 100
OKLAHOMA

FIELD BOOK NO. E-1300

DATE: 1977

REGISTERED LAND SURVEYOR

LEGEND

- ▲ MONUMENT
- □ ORIGINAL CORNER
- ○ 1" IRON PIN

PLUMMER-BRUMMETT, INC.
CONSULTING ENGINEERS & SURVEYORS
1736 E. 59th Pl., Tulsa, Okla., 74105, Tel. (918) 939-2251

Under the Supervision of
U.S. ARMY ENGINEER DISTRICT, TULSA
CORPS OF ENGINEERS