EUFAULA LAKE
OKLAHOMA

SECTION AND QUARTER SECTION CORNER REFERENCES FOR

SEC. 14 , T 5 N, R17E COUNTY-LATIMER

N.W. CORNER

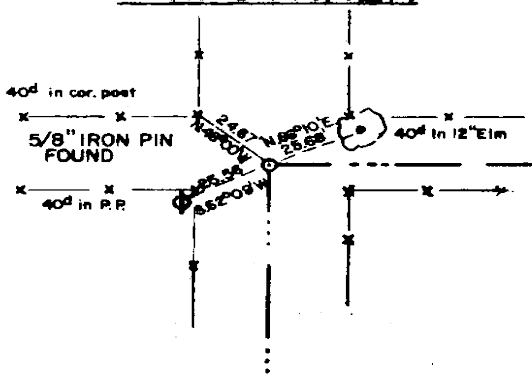

NORTH 1/4 COR.

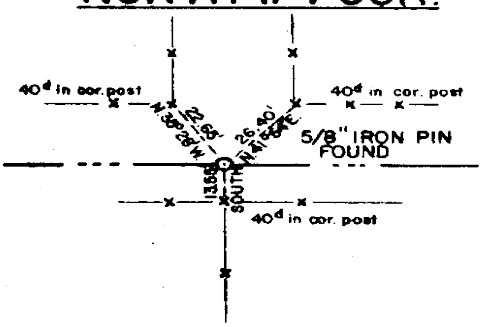

N.E. COR.

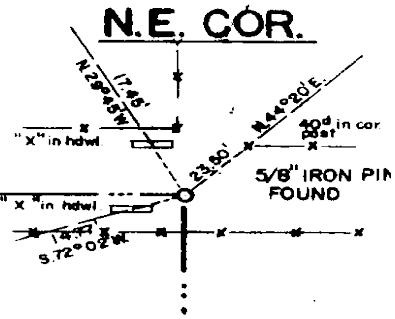

WEST 1/4 COR.

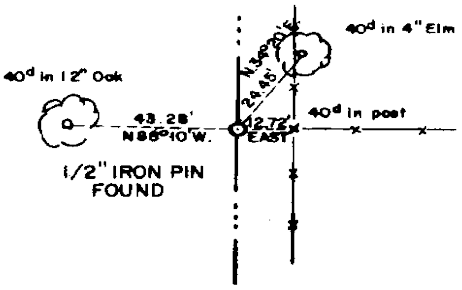

EAST 1/4 COR.

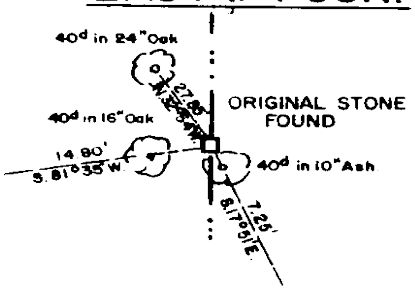

S.W. CORNER

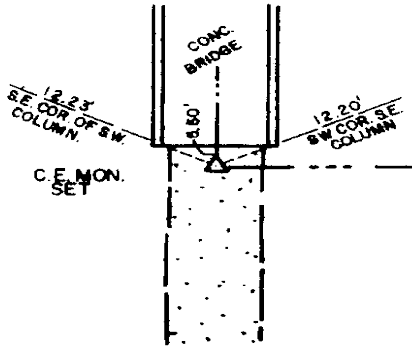

SOUTH 1/4 COR.

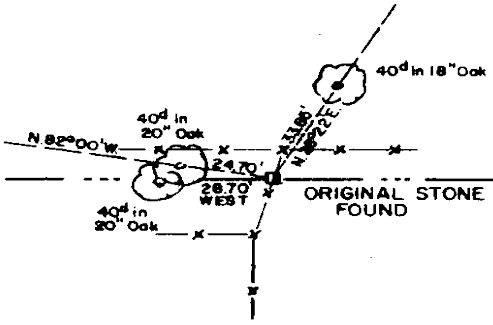

S.E. COR.

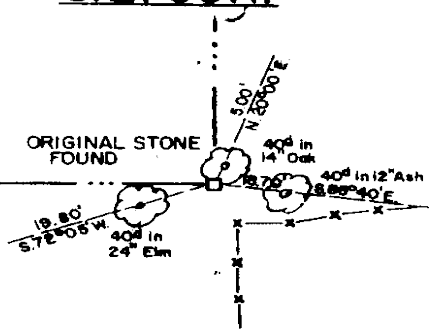

Scale: 1" = 50'
Date: 8 - 25 - 72
Field book No. E-1186 A

MAPCO
ENGINEERING CORPORATION
5400 S. Shields Blvd. Ph. 632-7761
OKLAHOMA CITY, OKLA. 73129

Frank P. Pucci
REGISTERED PROFESSIONAL ENGINEER
REGISTERED LAND SURVEYOR

LEGEND
Δ - Monument
□ - Original Corner
O - Iron pin