EUFAULA LAKE
AREA "B"
SECTION AND QUARTER SECTION CORNER
REFERENCES FOR
SEC. 12, T 6 N, R 14 E, PITTSBURG COUNTY, OK.

N.W. CORNER

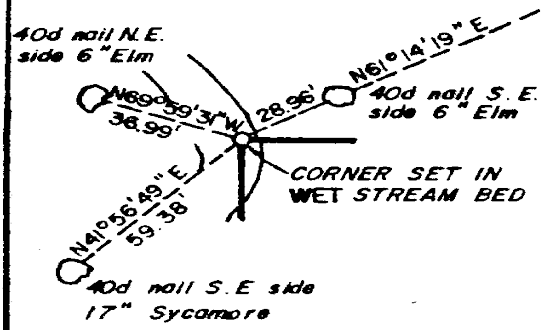

NORTH 1/4 COR.

CORNER FALLS IN BACKWATER OF COAL CREEK

N.E. CORNER

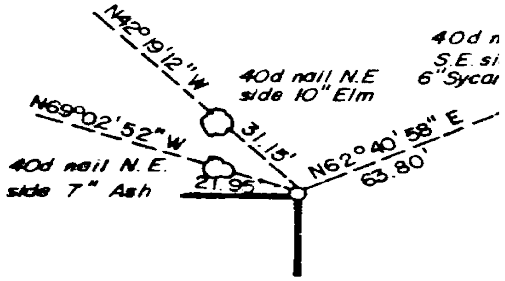

SCALE: 1" = 50'

WEST 1/4 COR.

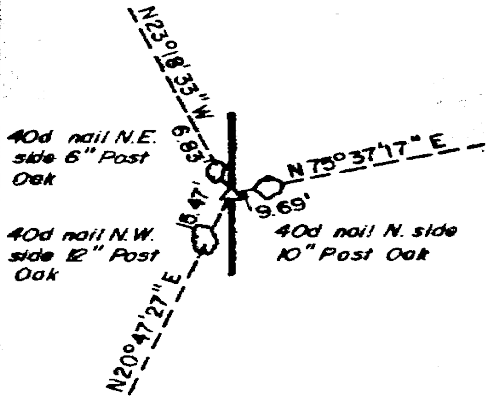

EAST 1/4 COR.

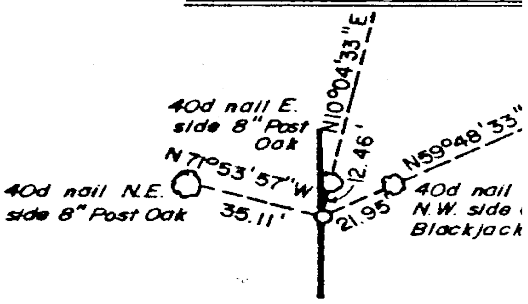

S.W. CORNER

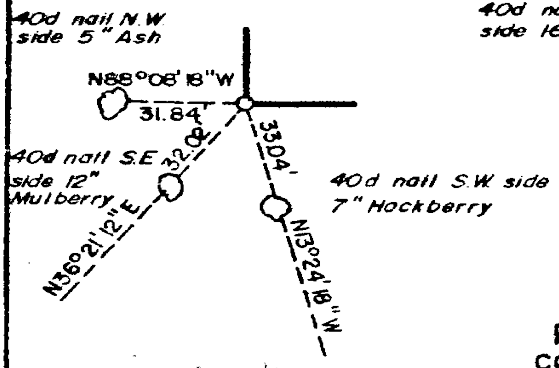

SOUTH 1/4 COR.

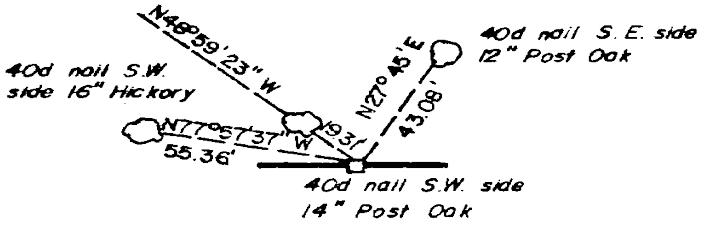

S.E. CORNER

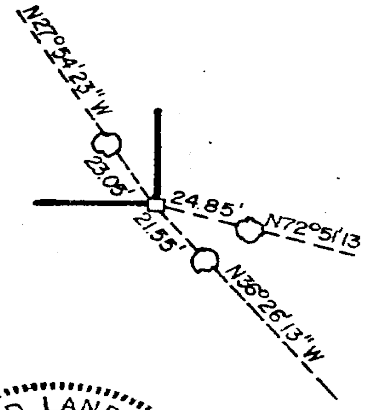

LEGEND
- ▲ MONUMENT
- □ ORIGINAL CORNER
- ○ 1" IRON PIN

PLUMMER-BRUMMETT, INC.
CONSULTING ENGINEERS & SURVEYORS
1736 E. 59th Pl., Tulsa, Okla., 74105, Tel. (918) 939-2251

Under the Supervision of
U.S. ARMY ENGINEER DISTRICT, TULSA
CORPS OF ENGINEERS

FIELD BOOK NO. E-1298
DATE: 1974

REGISTERED LAND SURVEYOR
JAMES W. PLUMMER
L. S. 100

REGISTERED LAND SURVEYOR