E AULA LAKE

DEEP FORK RIVER

SECTION AND QUARTER SECTION CORNER

REFERENCES FOR

SEC. 12 , T. 12 N, R 14 E, McINTOSH COUNTY

N.W. CORNER

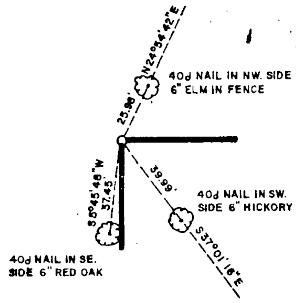

NORTH 1/4 COR.

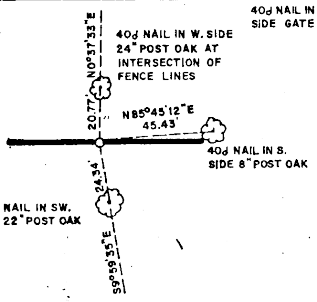

N.E. CORNER

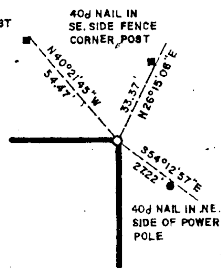

WEST 1/4 COR.

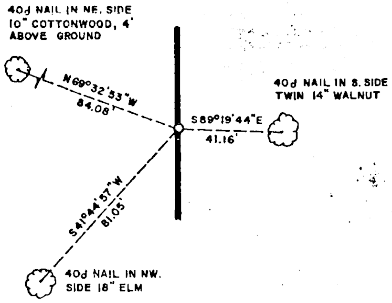

SCALE : 1" = 50'

EAST 1/4 COR.

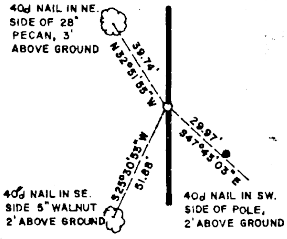

S.W. CORNER

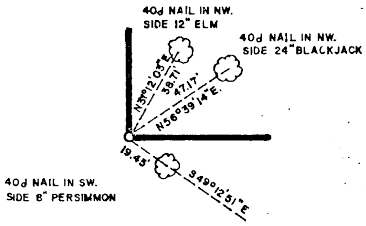

SOUTH 1/4 COR.

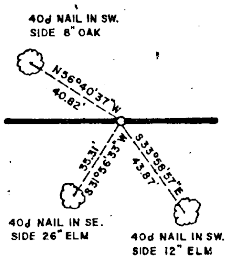

S.E. CORNER

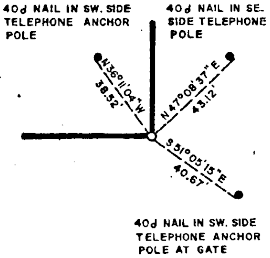

LEGEND

- ▲ MONUMENT
- C ORIGINAL CORNER
- o IRON PIN

PLUMMER-BRUMMETT, INC.
CONSULTING ENGINEERS & SURVEYORS
2504 E. 14th Pl., Tulsa, Okla., 74104, Tel. (918) 939-2251

Under the Supervision of

U.S. ARMY ENGINEER DISTRICT, TULSA
CORPS OF ENGINEERS

FIELD BOOK NO. E-1223

DATE : OCTOBER, 1975

REGISTERED LAND SURVEYOR