FILED

_____ UNTY

BOOK_____, P/ _____

DATE _____

pg2

# PARTIAL BOUNDARY SURVEYS
## AREA F, EUFAULA LAKE
### Contract Number DACW56-76-C-0099

SEC. 11 , T 8 N, R 14 E PITTSBURG COUNTY, OKLAHOMA

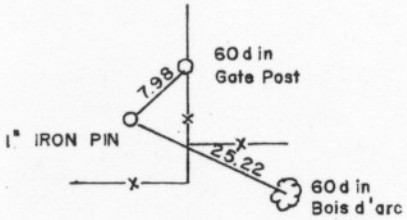


WEST 1/4 SEC. CORNER

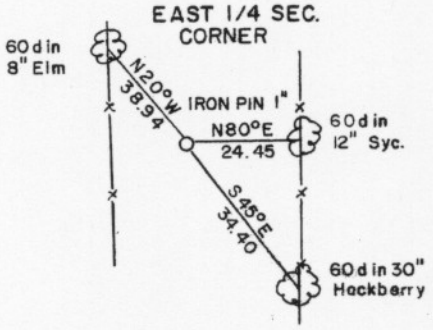


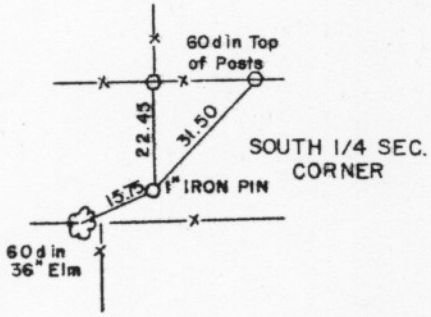


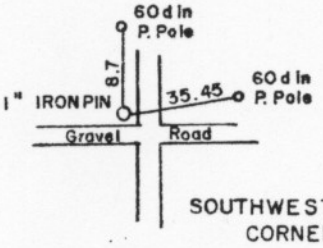


SOUTHWEST SEC. CORNER

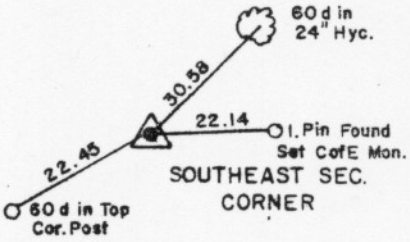


SOUTHEAST SEC. CORNER

G. W. DENNEY SURVEYING, inc.
FOR
TULSA DISTRICT
CORPS OF ENGINEERS

N

| SET | | FOUND |
|---|---|---|
| △ | CofE Mon | ▲ |
| ○ | Iron Pin | ● |
| □ | Stone | ■ |

I, G. W. DENNEY, hereby certify that this plat accurately represents my survey of the above section.

G.W. DENNEY

G.W. DENNEY, Okla. L.S. 384