FILED
_____ COUNTY
BOOK_____, PAGE_____
DATE _____

pg 2

PARTIAL BOUNDARY SURVEYS
AREA F, EUFAULA LAKE
Contract Number DACW56-76-C-0099

SEC. 10 , T 8 N, R 14 E PITTSBURG COUNTY, OKLAHOMA

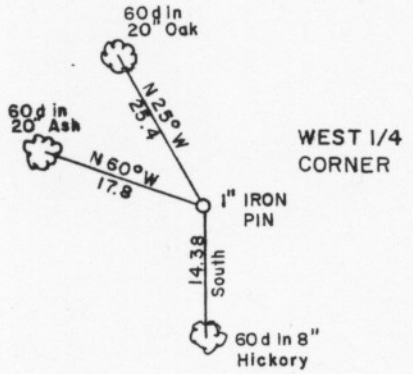

WEST 1/4 CORNER

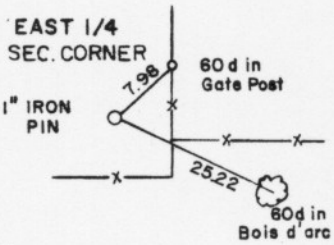

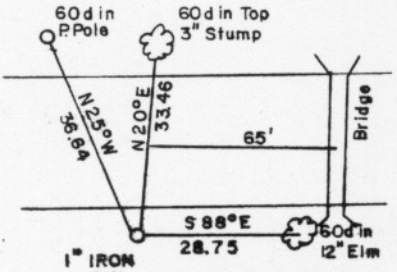

SOUTH 1/4 SEC. CORNER

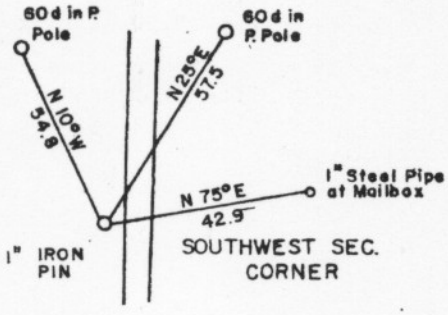

SOUTHWEST SEC. CORNER

SOUTHEAST SEC. CORNER

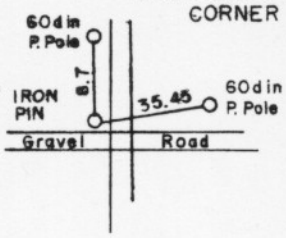

G. W. DENNEY SURVEYING, inc.
FOR
TULSA DISTRICT
CORPS OF ENGINEERS

N

SET		FOUND
△	Cor'E Mon	▲
○	Iron Pin	●
□	Stone	■

I, G. W. DENNEY, hereby certify that this plat accurately represents my survey of the above section.

G. W. DENNEY

G.W. DENNEY, Okla. L.S. 384