EUFAULA LAKE
AREA "B"
SECTION AND QUARTER SECTION CORNER
REFERENCES FOR
SEC. 10, T 6 N, R 15 E, PITTSBURG COUNTY, OK.

N.W. CORNER

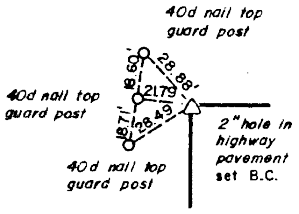

NORTH 1/4 COR.

REFERENCES SET BY OTHERS)

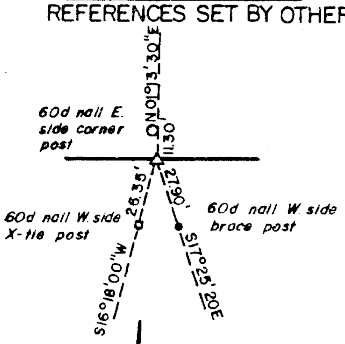

N.E. CORNER

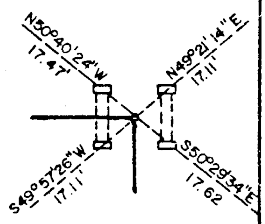

NOTE: All references are ch. "X" on conc. headwalls

WEST 1/4 COR.

NOTE: $\frac{1}{4}$ CORNER FALLS IN CONCRETE PAVEMENT OF U.S. HIGHWAY 69 CORNER NOT SET.

SCALE: 1" = 50'

EAST 1/4 COR.

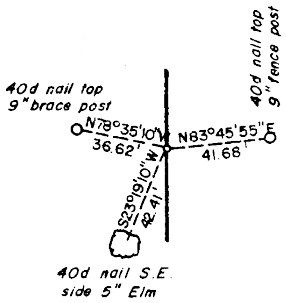

S.W. CORNER

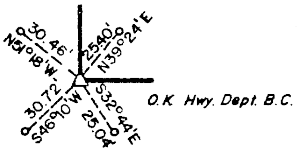

NOTE: All references are 40d nails in top of guard posts (by others)

SOUTH 1/4 COR.

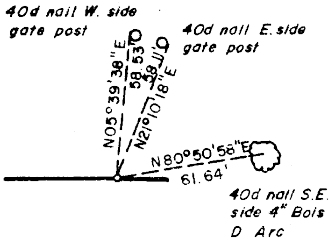

S.E. CORNER

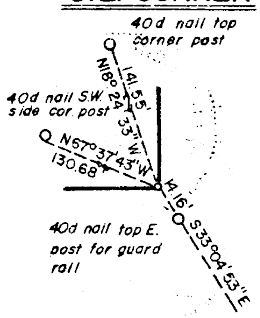

LEGEND

- ▲ MONUMENT
- ○ ORIGINAL CORNER
- o 1" IRON PIN

PLUMMER-BRUMMETT, INC.
CONSULTING ENGINEERS & SURVEYORS
1736 E 59th Pl., Tulsa, Okla., 74105, Tel. (918) 939-2251

Under the Supervision of
U.S. ARMY ENGINEER DISTRICT, TULSA
CORPS OF ENGINEERS

REGISTERED LAND SURVEYOR
FIELD BOOK NO. E-1290
JAMES W. PLUMMER
DATE 1977
L.S. 100
Okla.
REGISTERED LAND SURVEYOR